T1S
R50E

F-1-A

County Powder River

Farm Checked: Date 9-8-60

By William Kirkland & Dave Pouliot

STATE OF MONTANA
STATE ENGINEERS OFFICE
Water Resources Survey

T 1S R 50E Plat No. 6

Photo No. MA-17-87

Legal Land Owner Fred S. & Lois V. Janssen Address

Operator Address

Water is deliverd by:— 1. Private System; 2. Ditch Company; 3. State Project; 4. Federal Project; 5 Irrigation District

If under Ditch Company, Irrigation District, or Government Project, state the number of shares or inches, acre feet, as the case may be in said system

App. No. Decree No.	NAME OF APPROPRIATOR TO WHOM DECREED	NAME OF STREAM	Date App. Date Priority	Miner's Inches	In Use	NAME OF DITCH (Water Delivered By)	No.	R/F	P/G/S	Present Irr. Acres	Irrigable Acres
A-678	Robertson Kingsley	Reservoir Creek	5-22-03	200	Stock						

NOTE: R—Denotes Regular Irrigation. F—Flood Irrigation. P—Water diverted by means of pumping. G—Water diverted by gravity. S—Stored Water.

Condition of System Topography River Basin Yellowstone

Adequate Supply: Yes No Explain

Remarks

Also in: Plat No. Twp. Rge.	Plat No. Twp. Rge.	Plat No. Twp. Rge.
Plat No. Twp. Rge.	Plat No. Twp. Rge.	Plat No. Twp. Rge.

Information From:

Field Survey

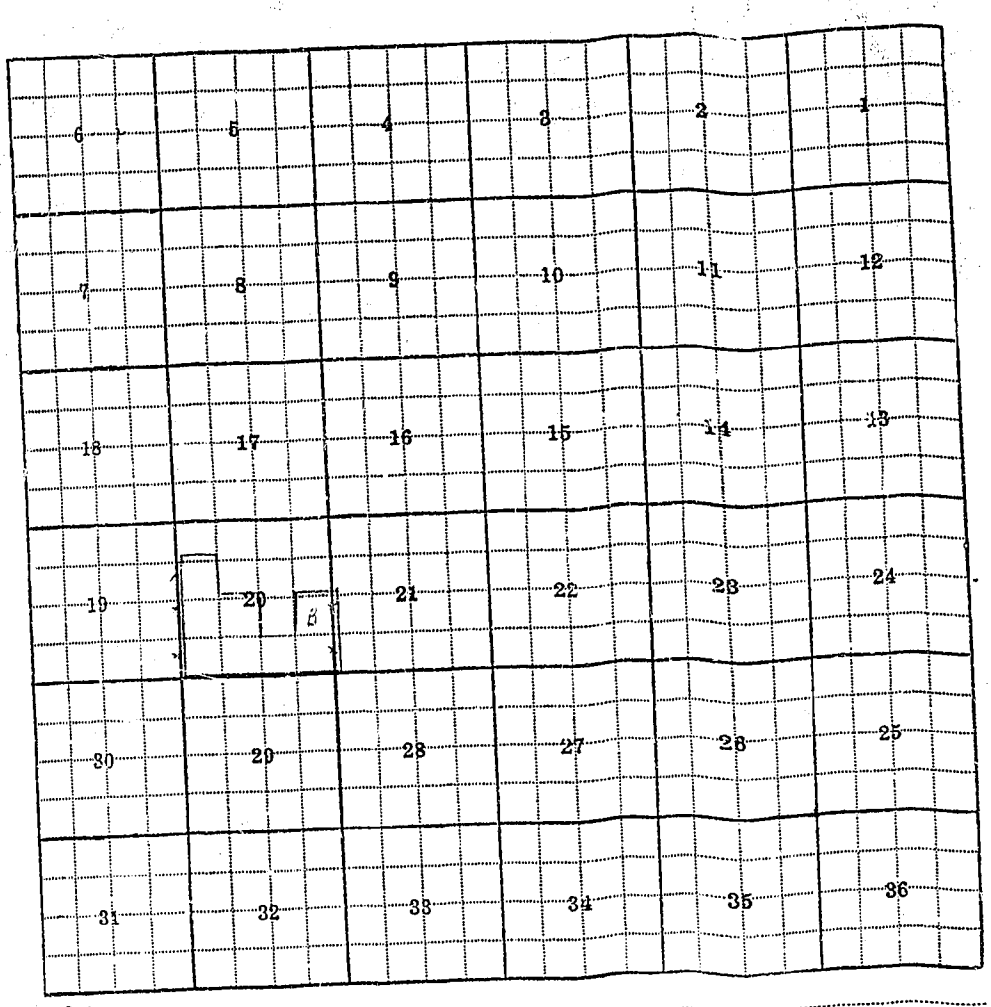
6
5
4
3
2
1
7
8
9
10
11
12
18
17
16
15
14
13
19
20
B
21
22
23
24
30
29
28
27
26
25
31
32
33
34
35
36

20-B

F-1-A
County Powder River

Farm Checked: Date 9-8-60

By William Kirkland & Dave Pouliot

STATE OF MONTANA
STATE ENGINEERS OFFICE
Water Resources Survey

T 1S R 50E Plat No. 6

Photo No. MA-17-147

Legal Land Owner Calvin J. & Camille McIntyre Address

Operator Address

Water is deliverd by:— 1. Private System; 2. Ditch Company; 3. State Project; 4. Federal Project; 5. Irrigation District

If under Ditch Company, Irrigation District, or Government Project, state the number of shares or inches, acre feet, as the case may be in said system

App. No. Decree No.	NAME OF APPROPRIATOR TO WHOM DECREED	NAME OF STREAM	Date App. Date Priority	Miner's Inches	In Use	NAME OF DITCH (Water Delivered By)	No.	R/F	P/G/S	Present Irr. Acres	Irrigable Acres
A-206	Orpha C. Gray	Dick Creek	1-27-08	500	Stock						

NOTE: R—Denotes Regular Irrigation. F—Flood Irrigation. P—Water diverted by means of pumping. G—Water diverted by gravity. S—Stored Water.

Condition of System Topography River Basin Yellowstone

Adequate Supply: Yes No Explain

Remarks

Also in: Plat No. Twp. Rge.	Plat No. Twp. Rge.	Plat No. Twp. Rge.
Plat No. Twp. Rge.	Plat No. Twp. Rge.	Plat No. Twp. Rge.

Information From:
Field Survey

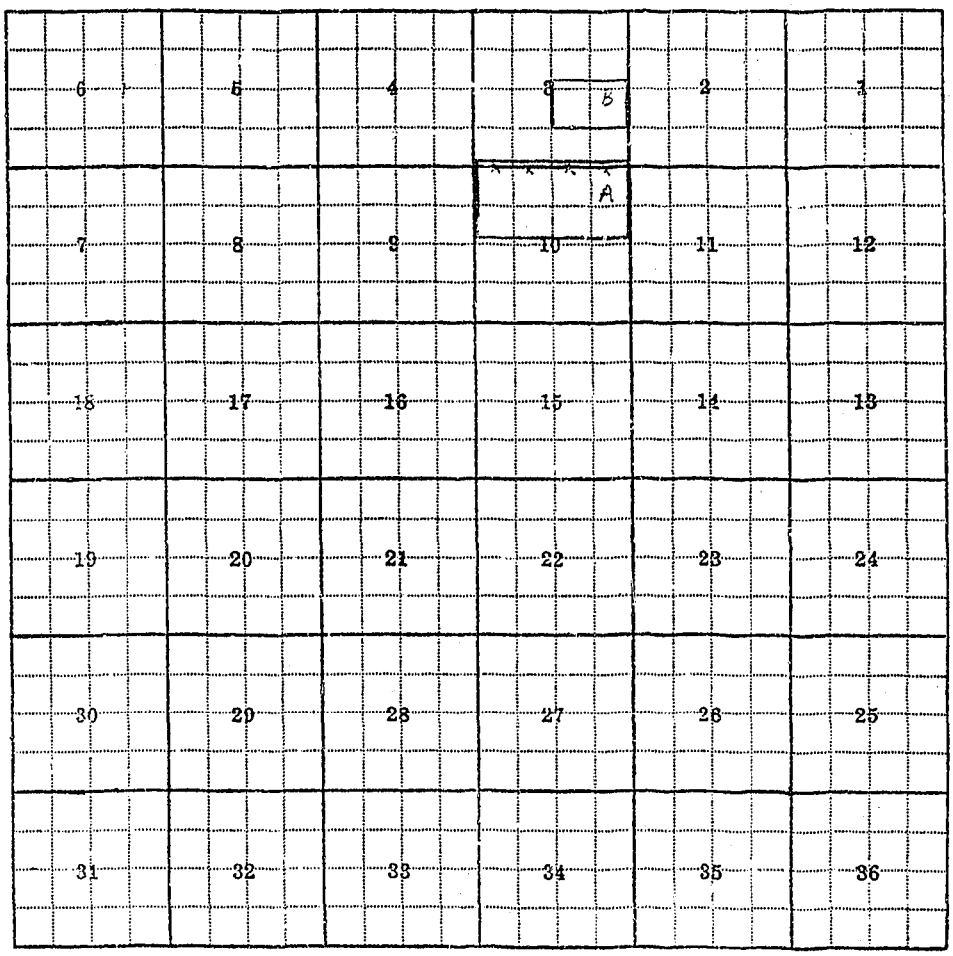
6
5
4
3
B
2
1
A
7
8
9
10
11
12
18
17
16
15
14
13
19
20
21
22
23
24
30
29
28
27
26
25
31
32
33
34
35
36

3-B, 10-A

F-1-A

County Powder River

Farm Checked: Date 9-8-60

By William Kirkland & Dave Pouliot

STATE OF MONTANA
STATE ENGINEERS OFFICE
Water Resources Survey

T 1S R 50E Plat No. 6

Photo No. MA-17-89

Legal Land Owner Eva J. Ramer Address

Operator Address

Water is deliverd by:— 1. Private System; 2. Ditch Company; 3. State Project; 4. Federal Project; 5. Irrigation District

If under Ditch Company, Irrigation District, or Government Project, state the number of shares or inches, acre feet, as the case may be in said system

App. No. Decree No.	NAME OF APPROPRIATOR TO WHOM DECREED	NAME OF STREAM	Date App. Date Priority	Miner's Inches	In Use	NAME OF DITCH (Water Delivered By)	No.	R/F	P/G/S	Present Irr. Acres	Irrigable Acres
4-714	Susan C. Ramer	Sand Creek	7-14-48	2000	Stock						

NOTE: R—Denotes Regular Irrigation. F—Flood Irrigation. P—Water diverted by means of pumping. G—Water diverted by gravity. S—Stored Water.

Condition of System Topography River Basin Yellowstone

Adequate Supply: Yes No Explain

Remarks

Also in: Plat No. Twp. Rge. | Plat No. Twp. Rge. | Plat No. Twp. Rge.
Plat No. Twp. Rge. | Plat No. Twp. Rge. | Plat No. Twp. Rge.

Information From:
Field Survey

6	5 A	4	3	2	1
7	8	9	10	11	12
18	17	16	15	14	13
19	20	21	22	23	24
30	29	28	27	26	25
31	32	33	34	35	36

5-A

7
T1S
R51E

F-1-A
County Powder River

STATE OF MONTANA
STATE ENGINEERS OFFICE
Water Resources Survey

T. 1S R. 51E Plat No. 7

Farm Checked: Date 9-12-60

Photo No. MA-17-198

By William Kirkland & Dave Pouliot

Legal Land Owner Alfred R. Carter Address

Operator Address

Water is deliverd by: X 1. Private System; 2. Ditch Company; 3. State Project; 4. Federal Project; 5. Irrigation District

If under Ditch Company, Irrigation District, or Government Project, state the number of shares or inches, acre feet, as the case may be in said system

App. No. Decree No.	NAME OF APPROPRIATOR TO WHOM DECREED	NAME OF STREAM	Date App. Date Priority	Miner's Inches	In Use	NAME OF DITCH (Water Delivered By)	No.	R/F	P/G	Present Irr. Acres	Irrigable Acres
A-331	David N. Carter	Hay Creek	5-15-36	1000	Yes	Carter Dikes	1	F		48	0
A-222	W. E. Irion	Dry Coulee	5-6-09	1000	Stock						

NOTE: R—Denotes Regular Irrigation. F—Flood Irrigation. P—Water diverted by means of pumping. G—Water diverted by gravity. S—Stored Water.

Condition of System Good Topography Valley River Basin Yellowstone

Adequate Supply: Yes No X Explain Flood Water

Remarks

Also in: Plat No. Twp. Rge.	Plat No. Twp. Rge.	Plat No. Twp. Rge.
Plat No. Twp. Rge.	Plat No. Twp. Rge.	Plat No. Twp. Rge.

Information From:
Field Survey & R. W. Irion

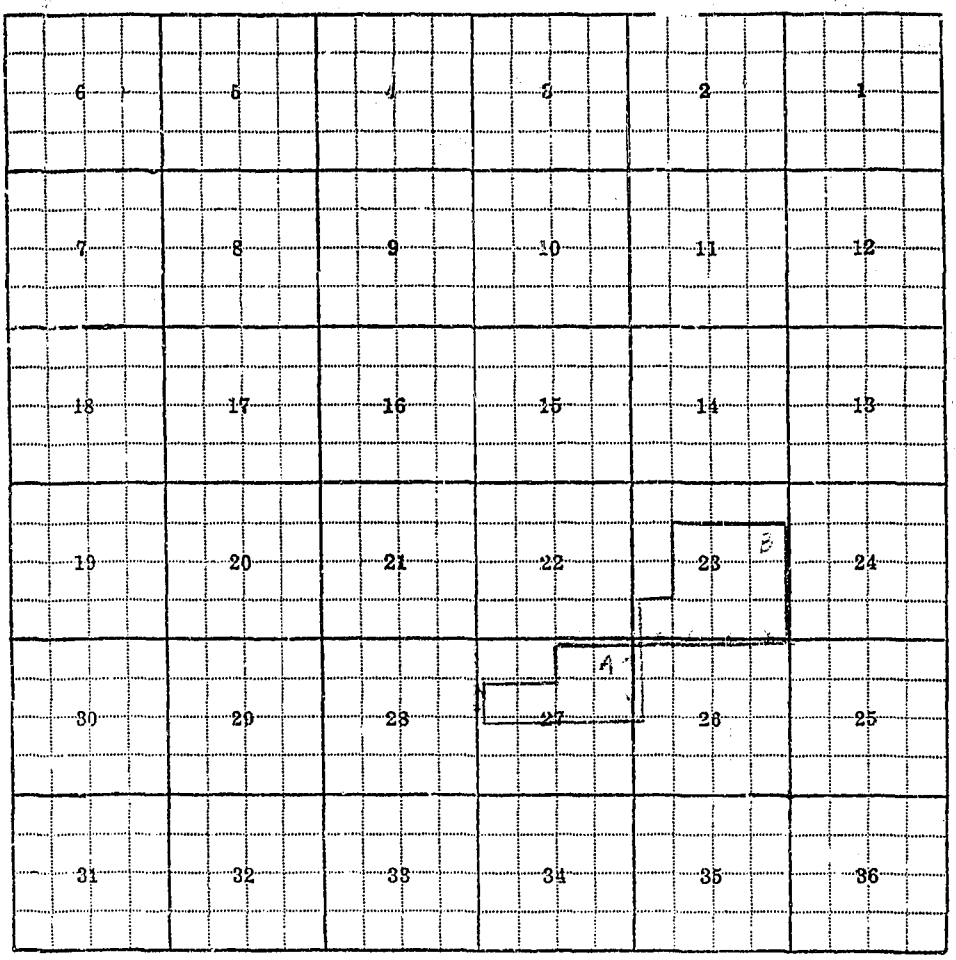
6
5
4
3
2
1
7
8
9
10
11
12
18
17
16
15
14
13
19
20
21
22
23
B
24
30
29
28
27
A
26
25
31
32
33
34
35
36

23-B, 27-A

F-1-A

County Powder River

Farm Checked: Date 9-13-60

By William Kirkland & Dave Pouliot

STATE OF MONTANA
STATE ENGINEERS OFFICE
Water Resources Survey

T 1S R 51E Plat No. 7

Photo No. NA-17-198

Legal Land Owner Otha I. & Gladys I. Carter Address

Operator Address

Water is deliverd by:— 1. Private System; 2. Ditch Company; 3. State Project; 4. Federal Project; 5. Irrigation District

If under Ditch Company, Irrigation District, or Government Project, state the number of shares or inches, acre feet, as the case may be in said system

App. No. Decree No.	NAME OF APPROPRIATOR TO WHOM DECREED	NAME OF STREAM	Date App. Date Priority	Miner's Inches	In Use	NAME OF DITCH (Water Delivered By)	No.	R/F	P/G/S	Present Irr. Acres	Irrigable Acres
1-332)	Oscar DeLong	Hay Creek	6-22-08	500	Yes	Carter Dikes	1	F		110	0
A-335)	W. F. Irion	Hay Creek	11-17-05	500	Yes						
A-222	W. F. Irion	Dry Coulee	5-6-09	1000	Stock						

NOTE: R—Denotes Regular Irrigation. F—Flood Irrigation. P—Water diverted by means of pumping. G—Water diverted by gravity. S—Stored Water.

Condition of System Good Topography Creek Bottom River Basin Yellowstone

Adequate Supply: Yes..... No. x Explain Flood Water

Remarks

Also in: Plat No..... Twp..... Rge..... Plat No..... Twp..... Rge.....	Plat No..... Twp..... Rge..... Plat No..... Twp..... Rge.....	Plat No..... Twp..... Rge..... Plat No..... Twp..... Rge.....

Information From:

Otha Carter

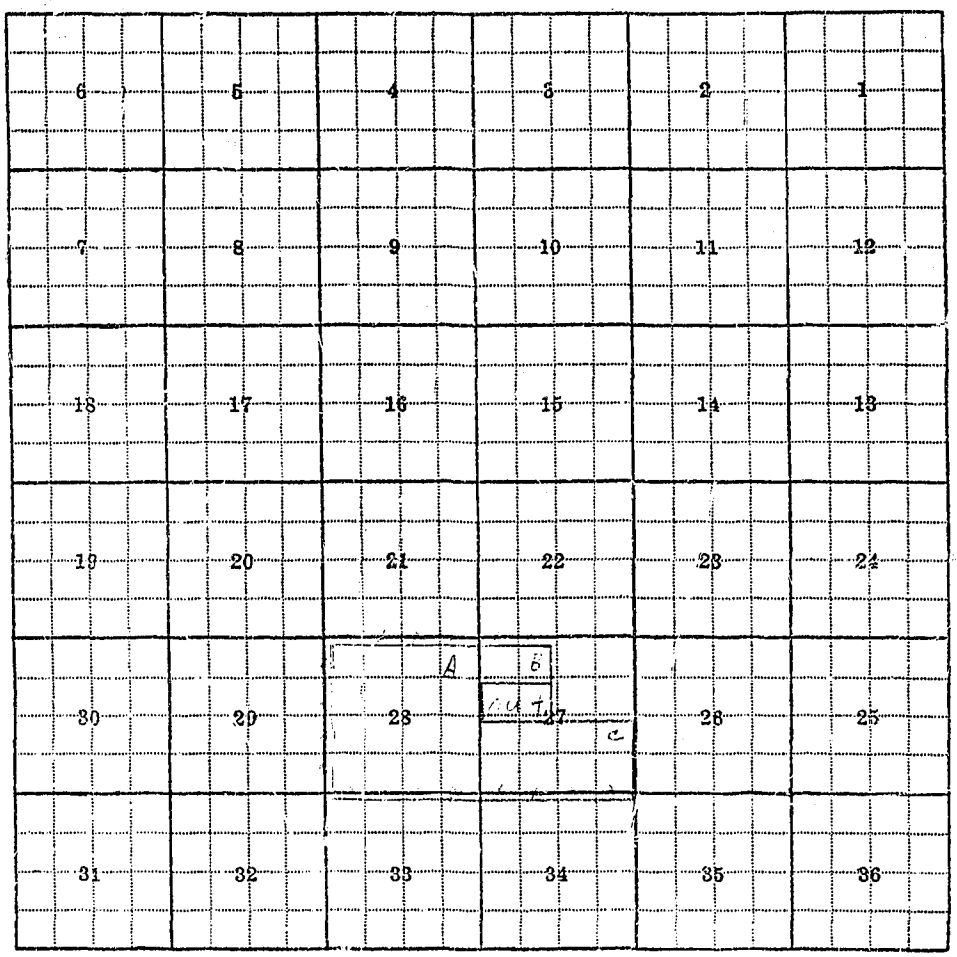
6
5
4
3
2
1
7
8
9
10
11
12
18
17
16
15
14
13
19
20
21
22
23
24
A
B
30
29
28
27
26
25
C
31
32
33
34
35
36

28-A, 27-B, 27-C

P-1-A

County Powder River

Farm Checked: Date 9-12-60

By William Kirkland & Dave Pouliot

STATE OF MONTANA
STATE ENGINEERS OFFICE
Water Resources Survey

T 1S R 51E Plat No. 7

Photo No. MA-17-198

Legal Land Owner L. J. Green & Sons, Inc. Address

Operator Address

Water is deliverd by:— X 1. Private System; 2. Ditch Company; 3. State Project; 4. Federal Project; 5. Irrigation District

If under Ditch Company, Irrigation District, or Government Project, state the number of shares or inches, acre feet, as the case may be in said system

App. No. Decree No.	NAME OF APPROPRIATOR TO WHOM DECREED	NAME OF STREAM	Date App. Date Priority	Miner's Inches	In Use	NAME OF DITCH (Water Delivered By)	No.	R/F	P/G/S	Present Irr. Acres	Irrigable Acres
A-447	J. D. Davidson	Mizpah Creek	5-8-34	1000	Yes	Green Dikes	1	F)		118	0
A-205	Francis Davidson							)			
	(Deceased)	Dick Creek	4-18-10	400	Yes	Green Dikes	1	F)			

NOTE: R—Denotes Regular Irrigation. F—Flood Irrigation. P—Water diverted by means of pumping. G—Water diverted by gravity. S—Stored Water.

Condition of System Good Topography Creek Bottom River Basin Yellowstone

Adequate Supply: Yes..... No. x Explain Flood Water

Remarks

Also in: Plat No. 4 Twp. 1S Rge. 48E	Plat No. Twp. Rge.	Plat No. Twp. Rge.
Plat No. Twp. Rge.	Plat No. Twp. Rge.	Plat No. Twp. Rge.

Information From:

Field Survey

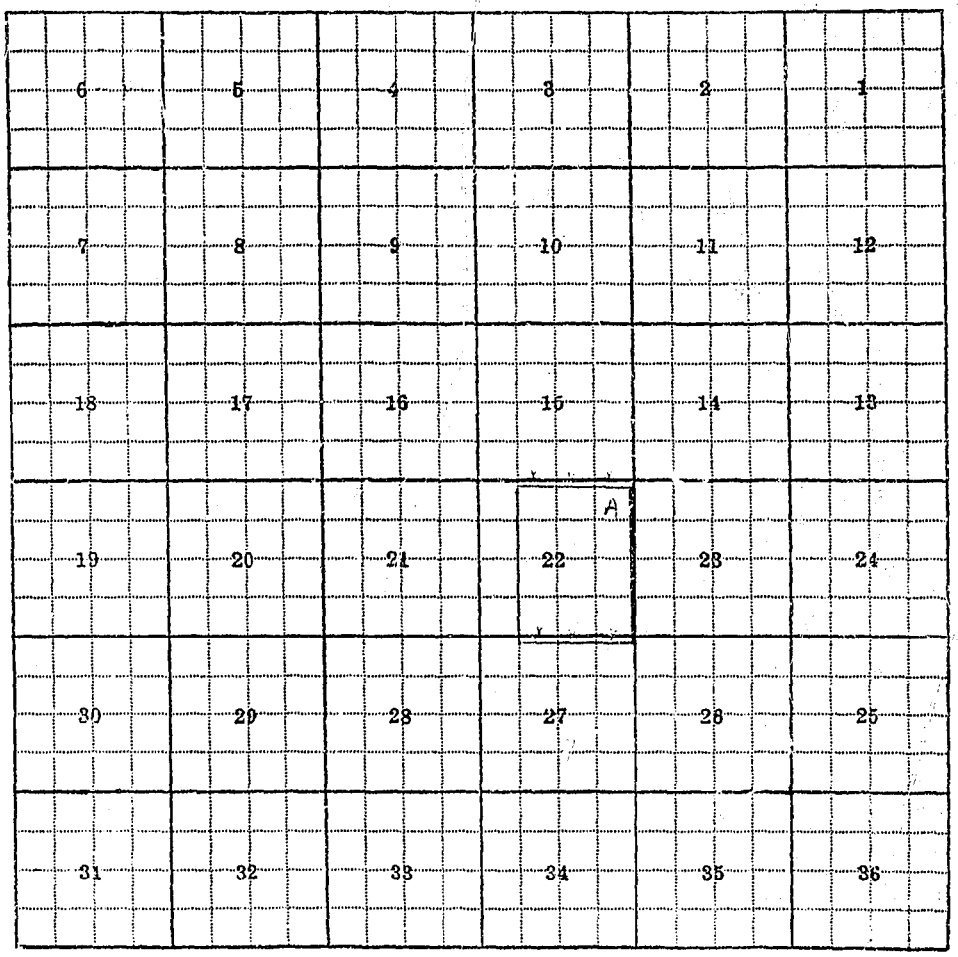
6
5
4
3
2
1
7
8
9
10
11
12
18
17
16
15
14
13
A
19
20
21
22
23
24
30
29
28
27
26
25
31
32
33
34
35
36

22-A

F-1-A

County Powder River

Farm Checked: Date 9-13-60

By William Kirkland & Dave Poulict

STATE OF MONTANA
STATE ENGINEERS OFFICE
Water Resources Survey

T 1S R 51E Plat No. 7

Photo No. MA-17-197

Legal Land Owner Jennie M. Irion-Deceased (Frank Irion) Address

Operator Address

Water is deliverd by:— X 1. Private System; 2. Ditch Company; 3. State Project; 4. Federal Project; 5. Irrigation District

If under Ditch Company, Irrigation District, or Government Project, state the number of shares or inches, acre feet, as the case may be in said system

App. No. Decree No.	NAME OF APPROPRIATOR TO WHOM DECREED	NAME OF STREAM	Date App. Date Priority	Miner's Inches	In Use	NAME OF DITCH (Water Delivered By)	No.	R/F	P/G/S	Present Irr. Acres	Irrigable Acres
A-732	Jennie M. Irion	Sheep Creek	10-20-09	1000	Yes	Irion Dikes	1	F		115	0
D-3	Ed & Jennie M.										
	Irion	Sheep Creek	10-20-09								
			1st Right	1000							

NOTE: R—Denotes Regular Irrigation. F—Flood Irrigation. P—Water diverted by means of pumping. G—Water diverted by gravity. S—Stored Water.

Condition of System Good Topography Valley River Basin Yellowstone

Adequate Supply: Yes..... No.....X. Explain Flood Water

Remarks *A-732 decreed by the court in ownership of this right. (Case # 697) 1st right on Sheep creek and should not interfer with the 2nd right.

Also in: Plat No..... Twp..... Rge.....	Plat No..... Twp..... Rge.....	Plat No..... Twp..... Rge.....
Plat No..... Twp..... Rge.....	Plat No..... Twp..... Rge.....	Plat No..... Twp..... Rge.....

Information From:

Frank Irion

6	5	4	3	2	1
7	8	9	10	11	12
18	17	16	15	14	13
19	20	21	22	23	24
30	29	28	27	26	25
31	32	33	34	35	36

34-B

F-1-A

County Powder River

STATE OF MONTANA
STATE ENGINEERS OFFICE
Water Resources Survey

T. 1S R. 51E Plat No. 7

Farm Checked: Date 9-12-60

Photo No. MA-17-198

By William Kirkland & Dave Pouliot

Legal Land Owner Mattie C. Irion Address

Operator Address

Water is delivered by:— 1. Private System; 2. Ditch Company; 3. State Project; 4. Federal Project; 5. Irrigation District

If under Ditch Company, Irrigation District, or Government Project, state the number of shares or inches, acre feet, as the case may be in said system

App. No. Decree No.	NAME OF APPROPRIATOR TO WHOM DECREED	NAME OF STREAM	Date App. Date Priority	Miner's Inches	In Use	NAME OF DITCH (Water Delivered By)	No.	R/F	P/G/S	Present Irr. Acres	Irrigable Acres
A-208	Mattie C. Irion	Dick Creek	7-17-14	300	Stock						
A-223	Mattie C. Irion	Hay Creek	6-21-27	400	Stock						

NOTE: R—Denotes Regular Irrigation. F—Flood Irrigation. P—Water diverted by means of pumping. G—Water diverted by gravity. S—Stored Water.

Condition of System Topography River Basin Yellowstone

Adequate Supply: Yes No Explain

Remarks

Also in: Plat No. Twp. Rge.	Plat No. Twp. Rge.	Plat No. Twp. Rge.
Plat No. Twp. Rge.	Plat No. Twp. Rge.	Plat No. Twp. Rge.

Information From:
Field Survey

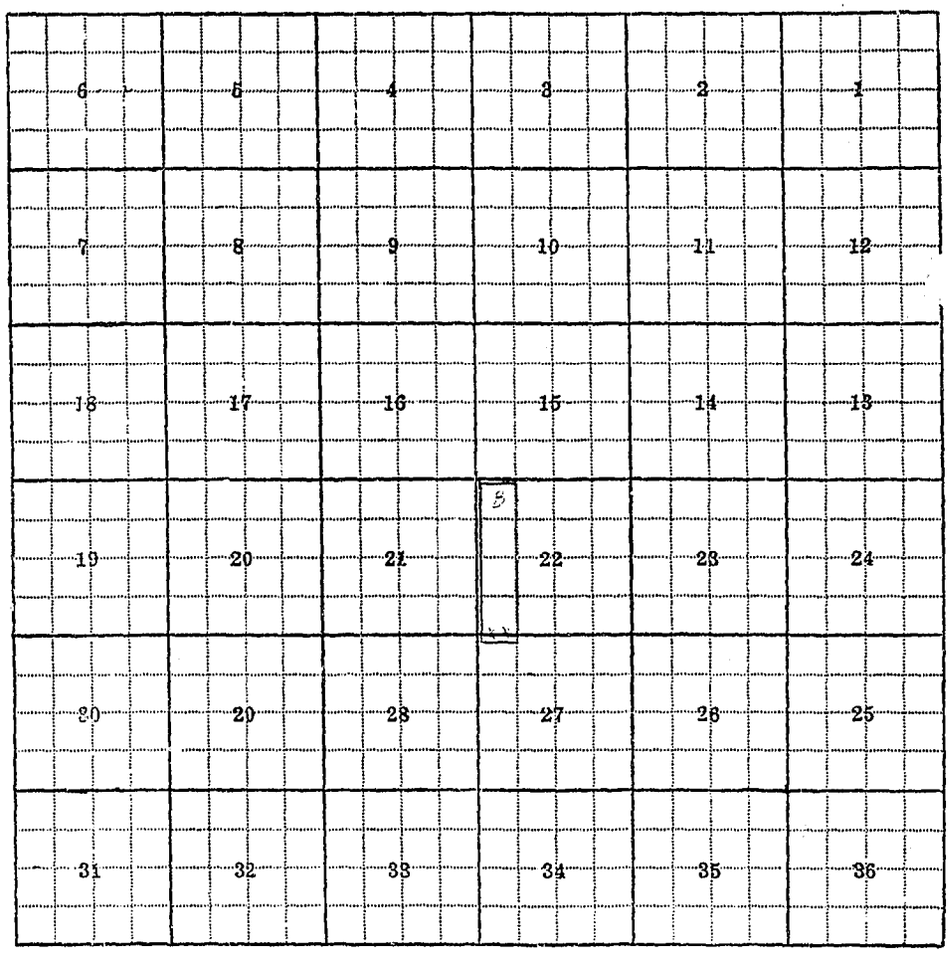
6
5
4
3
2
1
7
8
9
10
11
12
18
17
16
15
14
13
B
19
20
21
22
23
24
30
29
28
27
26
25
31
32
33
34
35
36

22-B

F-1-A

County Powder River

T. 1S R. 51E Plat No. 7

Farm Checked: Date 9-13-60

Photo No. MA-17-149; MA-17-198

By William Kirkland & Dave Pouliot

STATE OF MONTANA
STATE ENGINEERS OFFICE
Water Resources Survey

Legal Land Owner R. W. & Nellie Irion Address

Operator Address

Water is deliverd by:— x 1. Private System; 2. Ditch Company; 3. State Project; 4. Federal Project; 5. Irrigation District

If under Ditch Company, Irrigation District, or Government Project, state the number of shares or inches, acre feet, as the case may be in said system

App. No. Decree No.	NAME OF APPROPRIATOR TO WHOM DECREED	NAME OF STREAM	Date App. Date Priority	Miner's Inches	In Use	NAME OF DITCH (Water Delivered By)	No.	R/F	P/G/S	Present Irr. Acres	Irrigable Acres
A-334	Ralph W. Irion	Hay Creek	11-18-49	1000	Yes	Irion Ditch & Dikes	1	F		150	0

NOTE: R—Denotes Regular Irrigation. F—Flood Irrigation. P—Water diverted by means of pumping. G—Water diverted by gravity. S—Stored Water.

Condition of System Good Topography Valley River Basin Yellowstone

Adequate Supply: Yes..... No x Explain Flood Water

Remarks

Also in: Plat No..... Twp..... Rge..... Plat No..... Twp..... Rge..... Plat No..... Twp..... Rge.....
Plat No..... Twp..... Rge..... Plat No..... Twp..... Rge..... Plat No..... Twp..... Rge.....

Information From:
R. W. Irion

6	5	4	3	2	1
7	8	9	10	11	12
18	17	16	15	14	13
19	20	21	22	23	24
30	A 29	28	27	26	25
A 31	32	33	34	35	36

29-A, 31-A

F-1-A

County Powder River

STATE OF MONTANA
STATE ENGINEERS OFFICE
Water Resources Survey

T. 1S R. 51E Plat No. 7

Farm Checked: Date 9-12-60

Photo No. 17-190

By William Kirkland & Dave Pouliot

Legal Land Owner R. L. Ivins & Robert F. Hardy Address

Operator Address

Water is deliverd by: X 1. Private System; 2. Ditch Company; 3. State Project; 4. Federal Project; 5. Irrigation District

If under Ditch Company, Irrigation District, or Government Project, state the number of shares or inches, acre feet, as the case may be in said system

App. No. Decree No.	NAME OF APPROPRIATOR TO WHOM DECREED	NAME OF STREAM	Date App. Date Priority	Minor's Inches	In Use	NAME OF DITCH (Water Delivered By)	No.	R/F	P/G/S	Present Irr. Acres	Irrigable Acres
Use		Mizpah Creek				Ivins & Hardy Dikes	1	F		23	0

NOTE: R—Denotes Regular Irrigation. F—Flood Irrigation. P—Water diverted by means of pumping. G—Water diverted by gravity. S—Stored Water.

Condition of System Good Topography Valley River Basin Yellowstone

Adequate Supply: Yes..... No. X Explain Flood Water

Remarks

Also in: Plat No. Twp. Rge.	Plat No. Twp. Rge.	Plat No. Twp. Rge.
Plat No. Twp. Rge.	Plat No. Twp. Rge.	Plat No. Twp. Rge.

Information From:

Field Survey

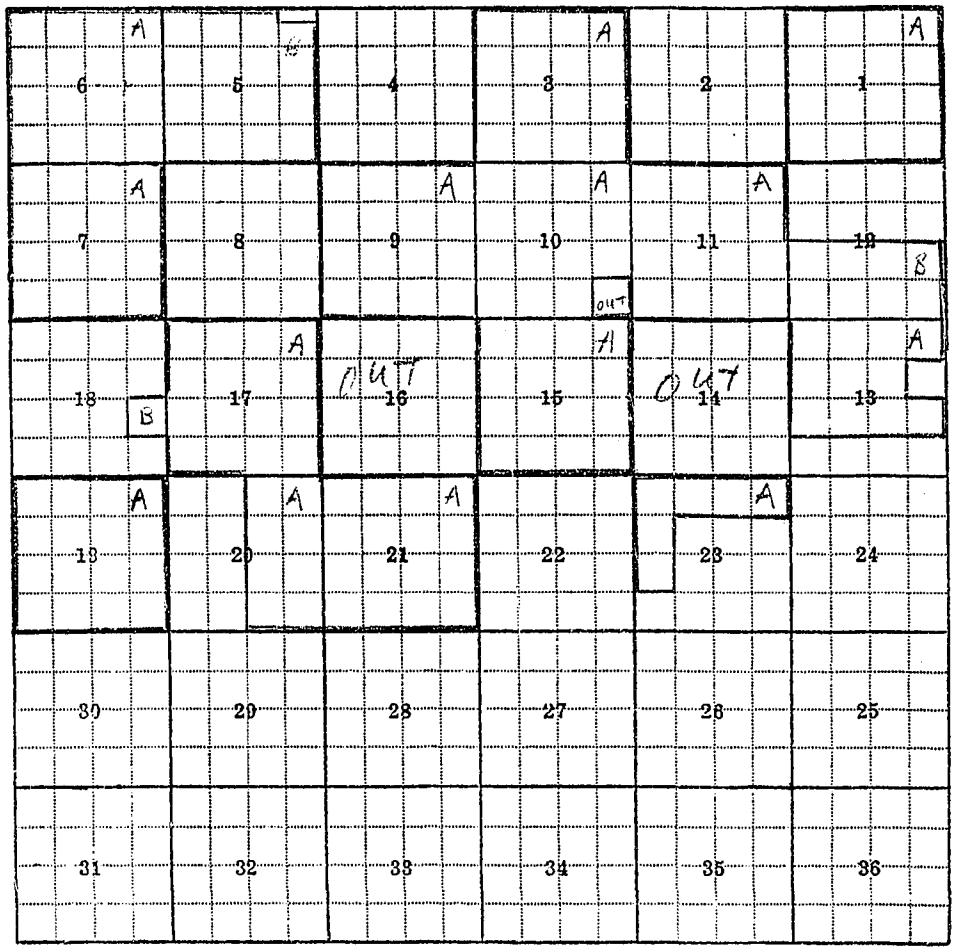

1-A, 3-A, 5-A, 6-A, 7-A, 9-A, 10-A, 11-A, 12-B, 13-A, 15-A, 17-A, 18-B, 19-A, 20-A, 21-A, 23-A

T1S
R52E

F-1-A

County Powder River

Farm Checked: Date 9-9-60

By William Kirkland & Dave Pouliot

STATE OF MONTANA
STATE ENGINEERS OFFICE
Water Resources Survey

T 1S R 52E Plat No. 8

Photo No. MA-23-69

Legal Land Owner Cross Ranch Co., Inc. Address

Operator Address

Water is deliverd by:— 1. Private System; 2. Ditch Company; 3. State Project; 4. Federal Project; 5. Irrigation District

If under Ditch Company, Irrigation District, or Government Project, state the number of shares or inches, acre feet, as the case may be in said system

App. No. Decree No.	NAME OF APPROPRIATOR TO WHOM DECREED	NAME OF STREAM	Date App. Date Priority	Miner's Inches	In Use	NAME OF DITCH (Water Delivered By)	No.	R/F	P/G/S	Present Irr. Acres	Irrigable Acres
A-929	William L. Houston	A Dry Creek	10-23-02	200	Part-	Stock Water					

NOTE: R—Denotes Regular Irrigation. F—Flood Irrigation. P—Water diverted by means of pumping. G—Water diverted by gravity. S—Stored Water.

Condition of System Topography River Basin Yellowstone

Adequate Supply: Yes No Explain

Remarks

Also in:								
Plat No. 18	Twp. 2S	Rge. 52E	Plat No.	Twp.	Rge.	Plat No.	Twp.	Rge.
Plat No. 19	Twp. 2S	Rge. 52E	Plat No.	Twp.	Rge.	Plat No.	Twp.	Rge.

Information From:
Field Survey

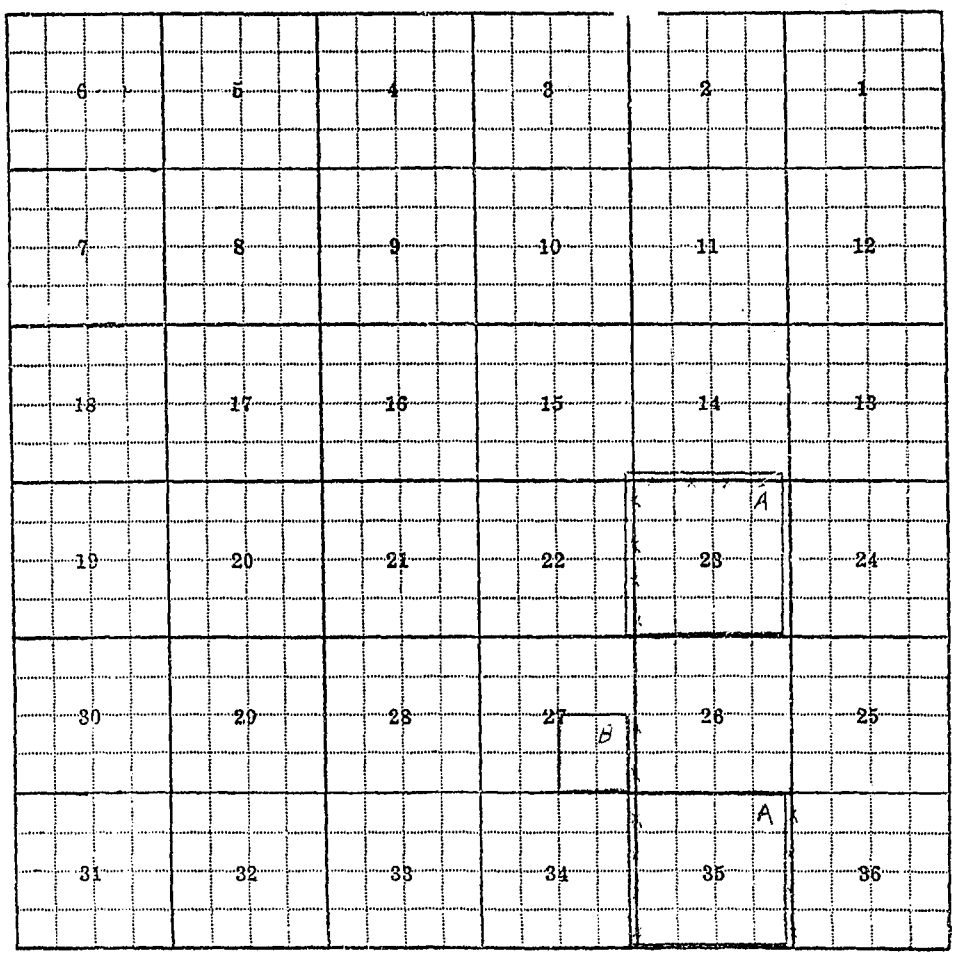
6
5
4
3
2
1
7
8
9
10
11
12
18
17
16
15
14
13
A
19
20
21
22
23
24
30
29
28
27
B
26
25
A
31
32
33
34
35
36

23-A, 27-B, 35-A

F-1-A

County Powder River

Farm Checked: Date 9-9-60

By William Kirkland & Dave Pouliot

STATE OF MONTANA
STATE ENGINEERS OFFICE
Water Resources Survey

T 1S R 52E Plat No. 8

Photo No. MA-33-25

Legal Land Owner Geo. Kiosse Address

Operator Address

Water is deliverd by:— x 1. Private System; 2. Ditch Company; 3. State Project; 4. Federal Project; 5. Irrigation District

If under Ditch Company, Irrigation District, or Government Project, state the number of shares or inches, acre feet, as the case may be in said system

App. No. Decree No.	NAME OF APPROPRIATOR TO WHOM DECREED	NAME OF STREAM	Date App. Date Priority	Miner's Inches	In Use	NAME OF DITCH (Water Delivered By)	No.	R/F	P/G/S	Present Irr. Acres	Irrigable Acres
A-188	George Kiossee	E. Fk. Cross "S" Creek	8-23-38	1000	Yes	Kiosse Dikes	1	F		65	0

NOTE: R—Denotes Regular Irrigation. F—Flood Irrigation. P—Water diverted by means of pumping. G—Water diverted by gravity. S—Stored Water.

Condition of System Good Topography Valley River Basin Yellowstone

Adequate Supply: Yes ..... No x Explain Flood Water

Remarks

Also in: Plat No. Twp. Rge.	Plat No. Twp. Rge.	Plat No. Twp. Rge.
Plat No. Twp. Rge.	Plat No. Twp. Rge.	Plat No. Twp. Rge.

Information From:
Geo. Kiosse

6	5	4	3	2	1
7	8	9	10	11	12
A 18	17	16	15	14	13
A 19	20	21	22	23	24
30	29	28	27	26	25
31	32	33	34	35	36

18-A, 19-A

F-1-A

County Powder River

Farm Checked: Date 9-9-60

By William Kirkland & Dave Pouliot

STATE OF MONTANA
STATE ENGINEERS OFFICE
Water Resources Survey

T. 1S R. 52E Plat No. 8

Photo No. MA-33-25; MA-33-24

Legal Land Owner Ivan & Mary Minow Address

Operator Address

Water is deliverd by:— X 1. Private System; 2. Ditch Company; 3. State Project; 4. Federal Project; 5. Irrigation District

If under Ditch Company, Irrigation District, or Government Project, state the number of shares or inches, acre feet, as the case may be in said system

App. No. Decree No.	NAME OF APPROPRIATOR TO WHOM DECREED	NAME OF STREAM	Date App. Date Priority	Miner's Inches	In Use	NAME OF DITCH (Water Delivered By)	No.	R/F	P/G/S	Present Irr. Acres	Irrigable Acres
A-187	Ivan Minow	Cross "S" Creek	11-8-40	1000	Part	Minow Dikes	1	F		15	0

NOTE: R—Denotes Regular Irrigation. F—Flood Irrigation. P—Water diverted by means of pumping. G—Water diverted by gravity. S—Stored Water.

Condition of System Good Topography Valley River Basin Yellowstone

Adequate Supply: Yes..... No. X Explain Flood Water

Remarks

Also in: Plat No. Twp. Rge.	Plat No. Twp. Rge.	Plat No. Twp. Rge.
Plat No. Twp. Rge.	Plat No. Twp. Rge.	Plat No. Twp. Rge.

Information From:
Field Survey

6	5	4	3	2	1
7	8	9	10	11	12
18	17	16	15	14	13
19 B	20	21	22	23	24
A 30	29	28	27	26	25
31	32	33	34	35	36

19-B, 30-A

F-1-A

County Powder River

T. 1S R. 52E Plat No. 8

STATE OF MONTANA

STATE ENGINEERS OFFICE

Water Resources Survey

Farm Checked: Date 9-9-60

Photo No. MA-33-24

By William Kirkland & Dave Pouliot

Legal Land Owner Sam Minow Address

Operator Address

Water is deliverd by:— X 1. Private System; 2. Ditch Company; 3. State Project; 4. Federal Project; 5. Irrigation District

If under Ditch Company, Irrigation District, or Government Project, state the number of shares or inches, acre feet, as the case may be in said system

App. No. Decree No.	NAME OF APPROPRIATOR TO WHOM DECREED	NAME OF STREAM	Date App. Date Priority	Miner's Inches	In Use	NAME OF DITCH (Water Delivered By)	No.	R/F	P/G/S	Present Irr. Acres	Irrigable Acres
4-187	Ivan Minow	Cross "S" Creek	11-8-40	1000	Part	Minow Dikes	1	F		25	0

NOTE: R—Denotes Regular Irrigation. F—Flood Irrigation. P—Water diverted by means of pumping. G—Water diverted by gravity. S—Stored Water.

Condition of System Good Topography Valley River Basin Yellowstone River

Adequate Supply: Yes..... No. X Explain Flood Water

Remarks

Also in: Plat No. Twp. Rge.	Plat No. Twp. Rge.	Plat No. Twp. Rge.
Plat No. Twp. Rge.	Plat No. Twp. Rge.	Plat No. Twp. Rge.

Information From:

Field Survey

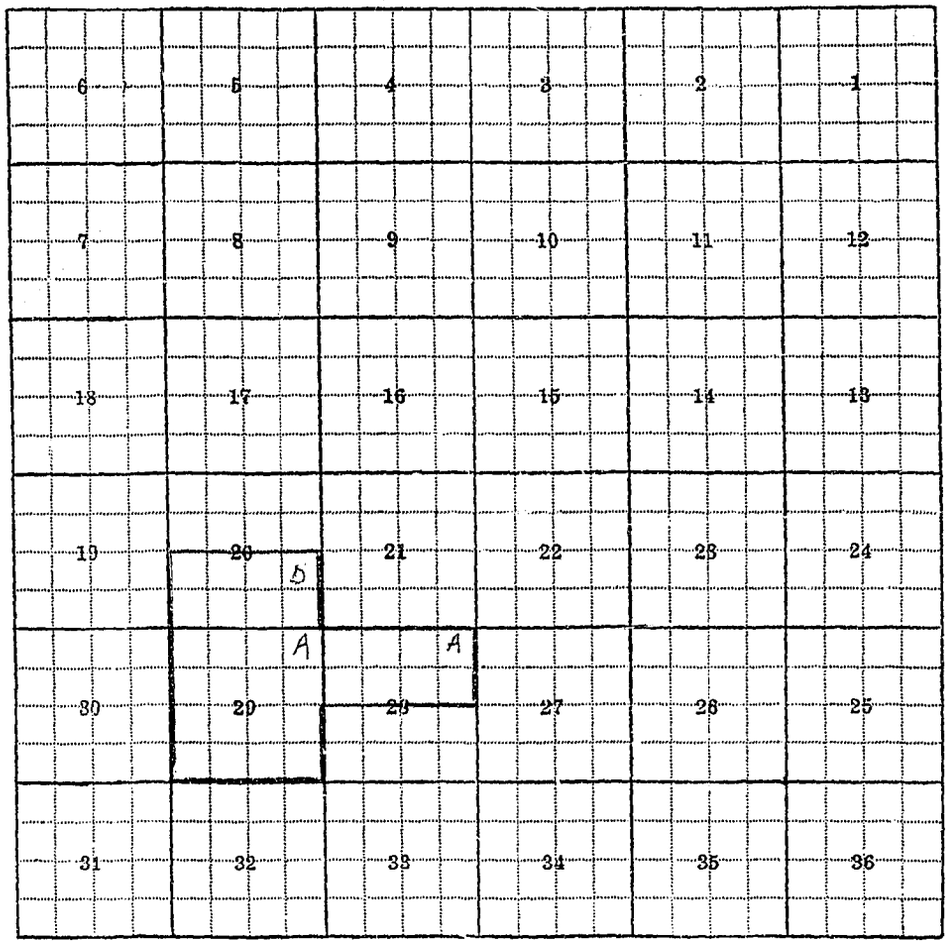
6
5
4
3
2
1
7
8
9
10
11
12
18
17
16
15
14
13
19
20
21
22
23
24
B
A
A
30
29
28
27
26
25
31
32
33
34
35
36

20-B, 28-A, 29-A

F-1-A

County Powder River

Farm Checked; Date 9-9-60

By William Kirkland & Dave Pouliot

STATE OF MONTANA
STATE ENGINEERS OFFICE
Water Resources Survey

T 1S R 52E Plat No. 8

Photo No. MA-23-69

Legal Land Owner United States of America Address

Operator Cross Ranch Co., Inc. Address

Water is deliverd by:— 1. Private System; 2. Ditch Company; 3. State Project; 4. Federal Project; 5. Irrigation District

If under Ditch Company, Irrigation District, or Government Project, state the number of shares or inches, acre feet, as the case may be in said system

App. No. Decree No.	NAME OF APPROPRIATOR TO WHOM DECREED	NAME OF STREAM	Date App. Date Priority	Minor's Inches	In Use	NAME OF DITCH (Water Delivered By)	No.	R/F	P/G/S	Present Irr. Acres	Irrigable Acres
A-929	William L. Houston	A Dry Creek	10-23-02	200	Part-	Stock Water					

NOTE: R—Denotes Regular Irrigation. F—Flood Irrigation. P—Water diverted by means of pumping. G—Water diverted by gravity. S—Stored Water.

Condition of System Topography River Basin Yellowstone

Adequate Supply: Yes No Explain

Remarks

Also in: Plat No. Twp. Rge. Plat No. Twp. Rge. Plat No. Twp. Rge.
Plat No. Twp. Rge. Plat No. Twp. Rge. Plat No. Twp. Rge.

Information From:

Field Survey

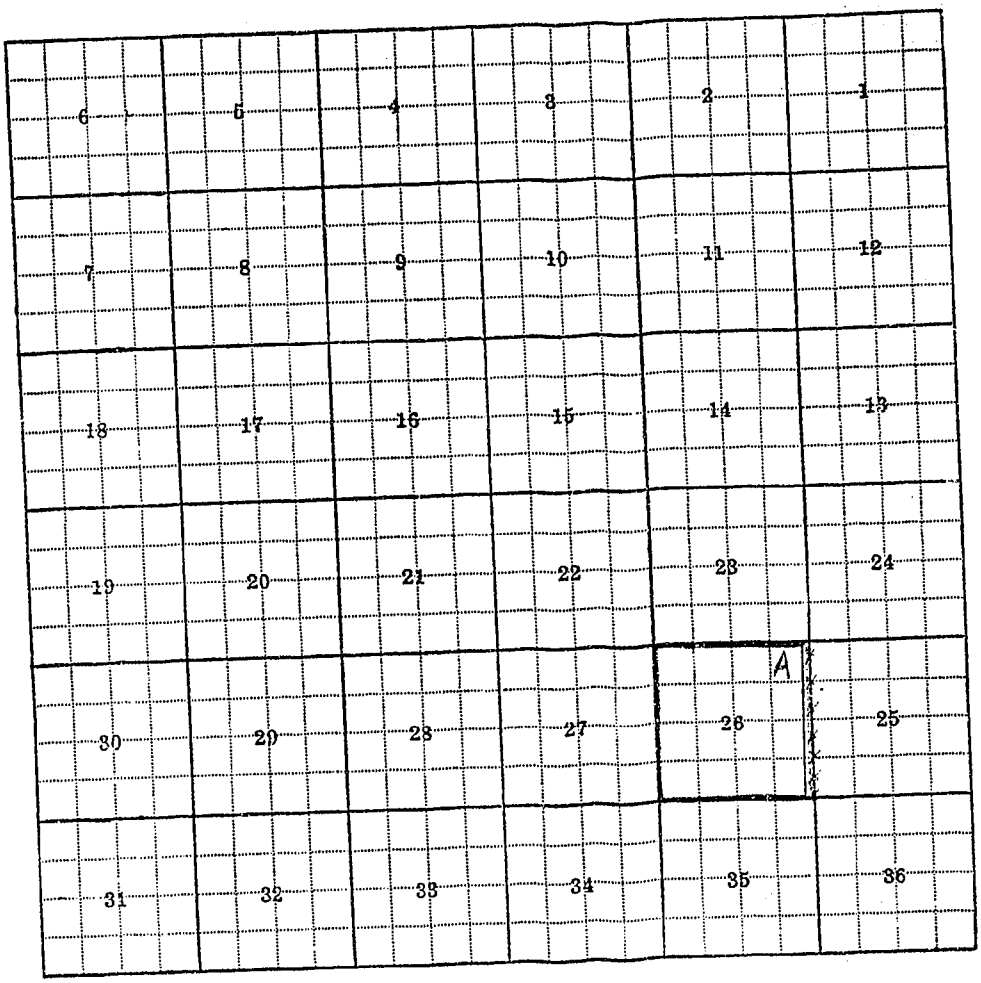

26-A

NOTE: All U. S. ownership is not platted. Only that part where the appropriation is located. See ownership plat for any additional ownership required.

9
T1S
R53E

F-1-A

County Powder River

STATE OF MONTANA
STATE ENGINEERS OFFICE
Water Resources Survey

T. 1S R. 53E Plat No. 9

Farm Checked: Date 9-14-60

Photo No. MA-24-26

By William Kirkland & Dave Pouliot

Legal Land Owner John K. Anderson Address

Operator Alvin Jurica Address

Water is deliverd by:— x 1. Private System; 2. Ditch Company; 3. State Project; 4. Federal Project; 5. Irrigation District

If under Ditch Company, Irrigation District, or Government Project, state the number of shares or inches, acre feet, as the case may be in said system

App. No. Decree No.	NAME OF APPROPRIATOR TO WHOM DECREED	NAME OF STREAM	Date App. Date Priority	Miner's Inches	In Use	NAME OF DITCH (Water Delivered By)	No.	R/F	P/G/S	Present Irr. Acres	Irrigable Acres
A-592	Alvin Jurica	Powder River	10-13-49	1500		Jurica Pump	1	R		70	0
A-438	John A. Alstrom	Mason Creek	9-20-02	500	Stock						
A-768	T. R. Williams	Mason Spring	2-15-00	10	Stock						
A-852	Kasper Anderson	Tom Creek	10-30-17	200	Stock						

NOTE: R—Denotes Regular Irrigation. F—Flood Irrigation. P—Water diverted by means of pumping. G—Water diverted by gravity. S—Stored Water.

Condition of System Good Topography Valley River Basin Yellowstone

Adequate Supply: Yes ..... No x Explain Flood Water

Remarks *A-592 belongs to Alvin Jurica on land he owns, but is used here.

Also in: Plat No. ..... Twp. ..... Rge. ..... Plat No. ..... Twp. ..... Rge. ..... Plat No. ..... Twp. ..... Rge. ..... Plat No. ..... Twp. ..... Rge. ..... Plat No. ..... Twp. ..... Rge. ..... Plat No. ..... Twp. ..... Rge. .....

Information From:

Field Survey & Foreman

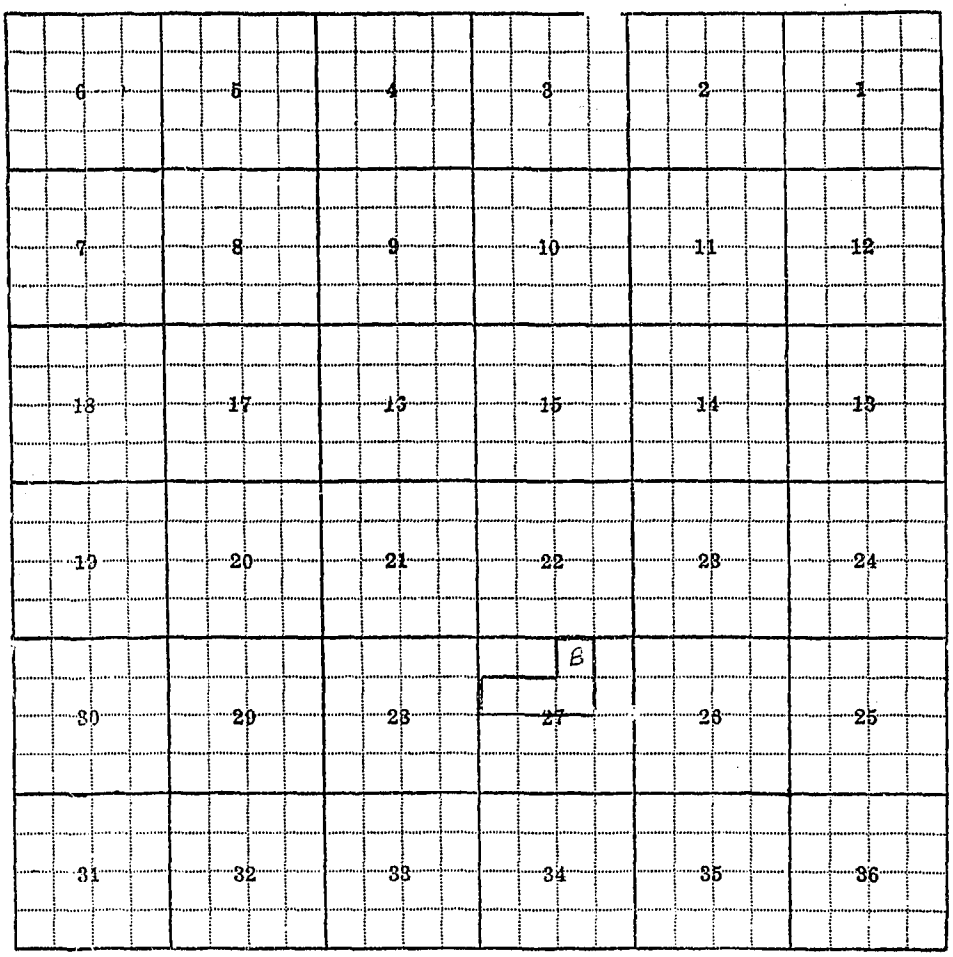
6
5
4
3
2
1
7
8
9
10
11
12
18
17
16
15
14
13
19
20
21
22
23
24
B
30
29
28
27
26
25
31
32
33
34
35
36

27-B

F-1-A

County Powder River

Farm Checked: Date 9-14-60

By William Kirkland & Dave Pouliot

STATE OF MONTANA
STATE ENGINEERS OFFICE
Water Resources Survey

T. 1S R. 53E Plat No. 9

Photo No. MA-24-26

Legal Land Owner Alvin Jurica Address

Operator Address

Water is deliverd by:— x 1. Private System; 2. Ditch Company; 3. State Project; 4. Federal Project; 5. Irrigation District

If under Ditch Company, Irrigation District, or Government Project, state the number of shares or inches, acre feet, as the case may be in said system

App. No. Decree No.	NAME OF APPROPRIATOR TO WHOM DECREED	NAME OF STREAM	Date App. Date Priority	Miner's Inches	In Use	NAME OF DITCH (Water Delivered By)	No.	R/F	P/G/S	Present Irr. Acres	Irrigable Acres
A-592	Alvin Jurica	Powder River	10-13-49	1500	Yes	Jurica Pump & Ditch	1	F		140	0
A-306)	Alvin Jurica	Foster Creek	11-10-43	2000	Stock	Jurica Dikes	1	F		0	140
A-307)	Andrew M. Teeters	Foster Creek	3-6-08	1000	Stock						
A-758	Edwin S. Hinds	Slaughter Creek	10-17-05	1000	Stock						
A-933	Alvin & Ben Jurica	A Stream	1-7-29	1000	Stock						

NOTE: R—Denotes Regular Irrigation. F—Flood Irrigation. P—Water diverted by means of pumping. G—Water diverted by gravity. S—Stored Water.

Condition of System Good Topography Valley River Basin Yellowstone

Adequate Supply: Yes..... No. x Explain Flood

Remarks *Also used on land leased from Thorne & Anderson by Alvin Jurica.

Also in: Plat No..... Twp..... Rge.....	Plat No..... Twp..... Rge.....	Plat No..... Twp..... Rge.....
Plat No..... Twp..... Rge.....	Plat No..... Twp..... Rge.....	Plat No..... Twp..... Rge.....

Information From:

Field Survey & Foreman

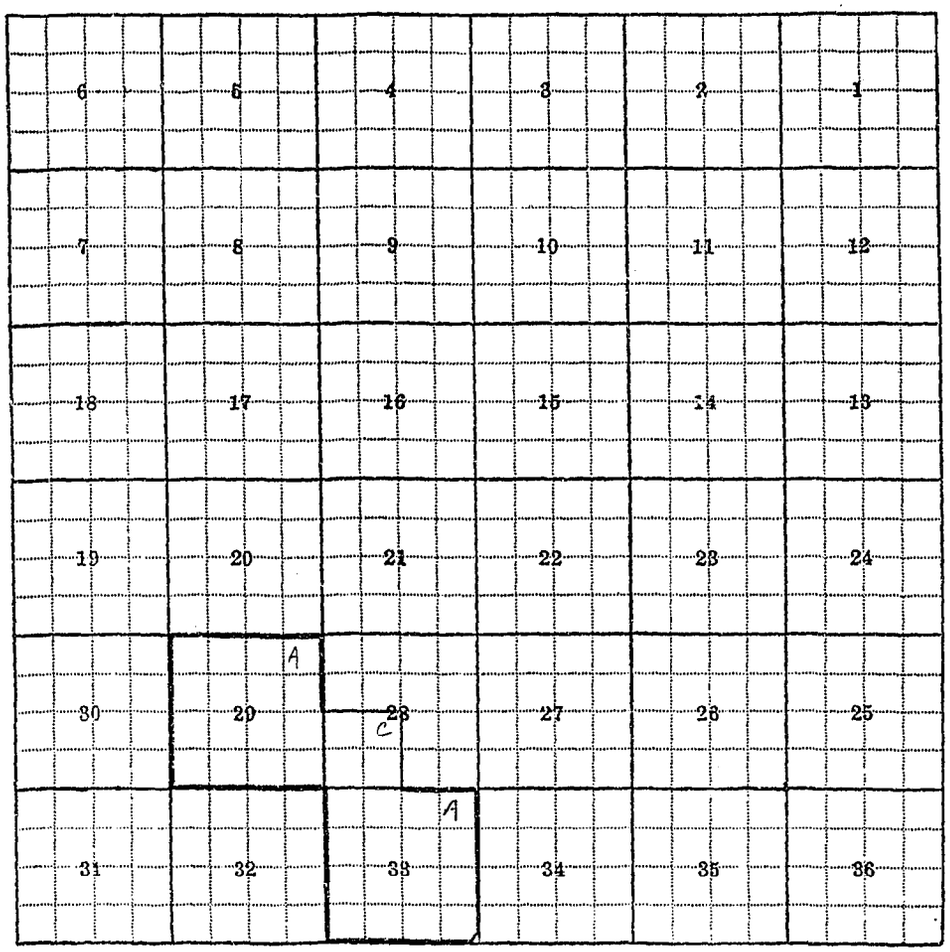
6
5
4
3
2
1
7
8
9
10
11
12
18
17
16
15
14
13
19
20
21
22
23
24
A
30
29
28
C
27
26
25
A
31
32
33
34
35
36

29-A, 28-C, 33-A

F-1-A

County Powder River

Farm Checked: Date 9-14-60

By William Kirkland & Dave Pouliot

STATE OF MONTANA
STATE ENGINEERS OFFICE
Water Resources Survey

T. 1S R. 53E Plat No. 9

Photo No. MA-24-26; 24-27; 24-59; 24-60

Legal Land Owner Gladys, Charles & George Markos Address

Operator Address

Water is deliverd by:— X 1. Private System; 2. Ditch Company; 3. State Project; 4. Federal Project; 5. Irrigation District

If under Ditch Company, Irrigation District, or Government Project, state the number of shares or inches, acre feet, as the case may be in said system

App. No. Decree No.	NAME OF APPROPRIATOR TO WHOM DECREED	NAME OF STREAM	Date App. Date Priority	Miner's Inches	In Use	NAME OF DITCH (Water Delivered By)	No.	R/F	P/G/S	Present Irr. Acres	Irrigable Acres
A-10[illegible]	William E. Barnard	Butte Creek	11-10-97	500	Yes	Markos Dikes	1	F)		100	0
A-580	Emanuel Foerster	Powder River	10-27-97	1000	Yes	Markos Dikes		F)			
A-602	Theros Markos	Powder River	6-6-50	2000	Yes	Markos Dikes		F)			
A-225	W. E. Barnard	Dry Creek	10-13-02	500	Part-Stock						

NOTE: R—Denotes Regular Irrigation. F—Flood Irrigation. P—Water diverted by means of pumping. G—Water diverted by gravity. S—Stored Water.

Condition of System Good Topography Valley River Basin Yellowstone

Adequate Supply: Yes ..... No x Explain Flood Water

Remarks

Also in: Plat No. 10 Twp. 1S Rge. 54E | Plat No. ..... Twp. ..... Rge. ..... | Plat No. ..... Twp. ..... Rge. .....
Plat No. ..... Twp. ..... Rge. ..... | Plat No. ..... Twp. ..... Rge. ..... | Plat No. ..... Twp. ..... Rge. .....

Information From:

Field Survey & S.C.S.

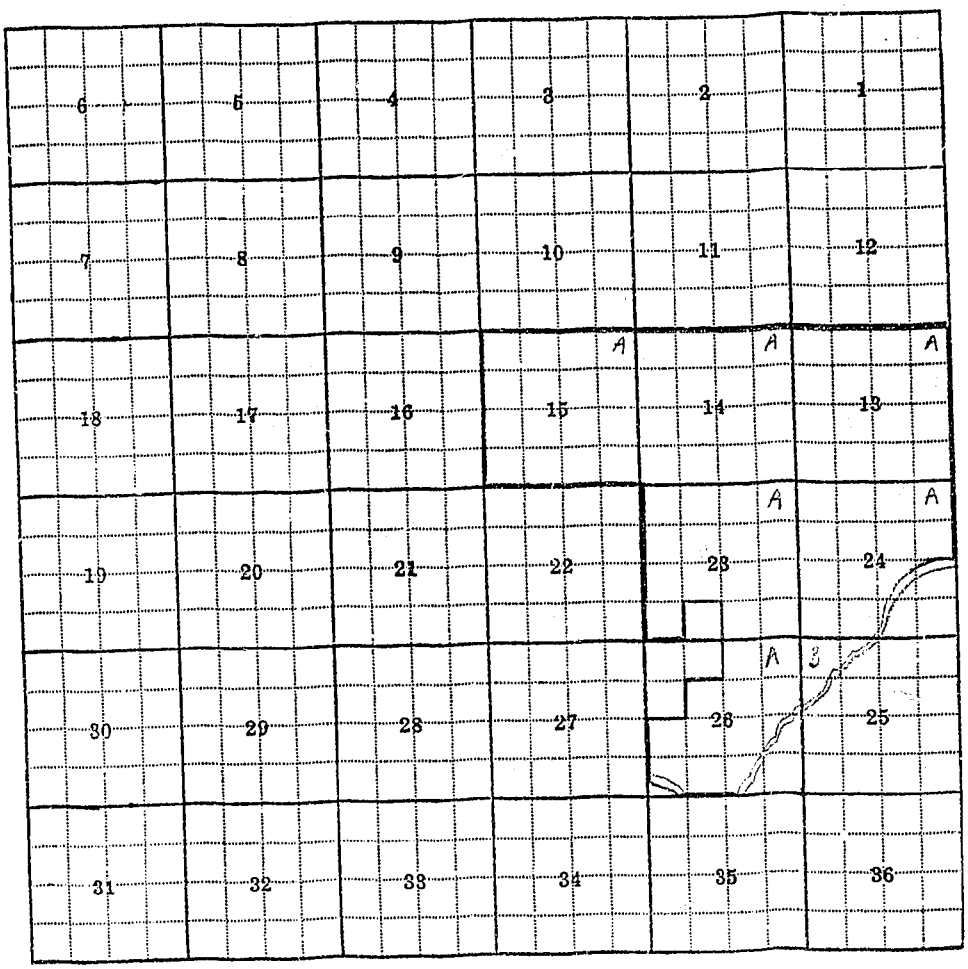

13-A, 14-A, 15-A, 23-A, 24-A, 25-B, 26-A

F-1-A

County Powder River

T. 1S R. 53E Plat No. 9

STATE OF MONTANA
STATE ENGINEERS OFFICE
Water Resources Survey

Farm Checked: Date 9-14-60

Photo No. MA-24-59

By William Kirkland & Dave Pouliot

Legal Land Owner Mildred Miles Address

Operator Address

Water is deliverd by:— 1. Private System; 2. Ditch Company; 3. State Project; 4. Federal Project; 5. Irrigation District

If under Ditch Company, Irrigation District, or Government Project, state the number of shares or inches, acre feet, as the case may be in said system

App. No. Decree No.	NAME OF APPROPRIATOR TO WHOM DECREED	NAME OF STREAM	Date App. Date Priority	Miner's Inches	In Use	NAME OF DITCH (Water Delivered By)	No.	R/F	P/G/S	Present Irr. Acres	Irrigable Acres
A-889	Charles W. Miles	W. L. Creek	3-17-41	2000	Stock						

NOTE: R—Denotes Regular Irrigation. F—Flood Irrigation. P—Water diverted by means of pumping. G—Water diverted by gravity. S—Stored Water.

Condition of System Topography River Basin Yellowstone

Adequate Supply: Yes No Explain

Remarks

Also in: Plat No. 10 Twp. 1S Rge. 54E.	Plat No. Twp. Rge.	Plat No. Twp. Rge.
Plat No. Twp. Rge.	Plat No. Twp. Rge.	Plat No. Twp. Rge.

Information From:

Field Survey



1-A, 2-B, 3-A, 5-A, 9-A, 10-B, 11-A, 12-A

F-1-A

County Powder River

STATE OF MONTANA
STATE ENGINEERS OFFICE
Water Resources Survey

T. 1S R. 53E Plat No. 9

Farm Checked: Date 9-14-60

Photo No. MA-24-26

By William Kirkland & Dave Pouliot

Legal Land Owner Wm. Olson Address

Operator Address

Water is deliverd by:— 1. Private System; 2. Ditch Company; 3. State Project; 4. Federal Project; 5. Irrigation District

If under Ditch Company, Irrigation District, or Government Project, state the number of shares or inches, acre feet, as the case may be in said system

App. No. Decree No.	NAME OF APPROPRIATOR TO WHOM DECREED	NAME OF STREAM	Date App. Date Priority	Miner's Inches	In Use	NAME OF DITCH (Water Delivered By)	No.	R/F	P/G/S	Present Irr. Acres	Irrigable Acres
A-36	William L. Olson	Basin Gulch	8-1-51	1000	Stock						
A-128	William L. Olson	Canyon Gulch	8-1-51	1000	Stock						
A-248	William L. Olson	Dry Gulch	3-19-19	80	Stock						
A-484	Walter L. Olson	Olson Coulee	3-19-19	80	Stock						
A-698	William L. Olson	Rough Creek	8-1-51	500	Stock						
A-776	W. L. Olson	Spring Gulch	7-30-55	200	Stock						

NOTE: R—Denotes Regular Irrigation. F—Flood Irrigation. P—Water diverted by means of pumping. G—Water diverted by gravity. S—Stored Water.

Condition of System Topography River Basin Yellowstone

Adequate Supply: Yes No Explain

Remarks

Also in: Plat No. 19 Twp. 2S Rge. 53E	Plat No. Twp. Rge.	Plat No. Twp. Rge.
Plat No. Twp. Rge.	Plat No. Twp. Rge.	Plat No. Twp. Rge.

Information From:

Field Survey

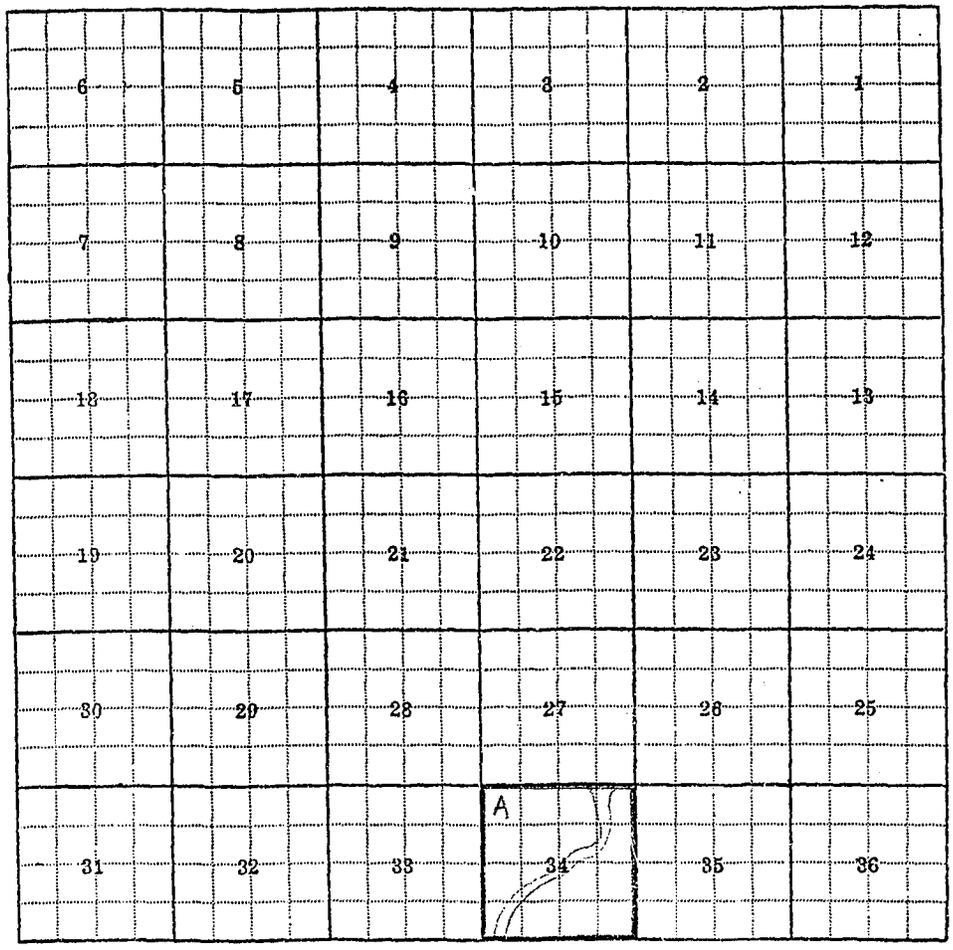
6
5
4
3
2
1
7
8
9
10
11
12
18
17
16
15
14
13
19
20
21
22
23
24
30
29
28
27
26
25
A
31
32
33
34
35
36

34-A

F-1-A

County Powder River

STATE OF MONTANA
STATE ENGINEERS OFFICE
Water Resources Survey

T. 1S R. 53E Plat No. 9

Farm Checked: Date 9-14-60

Photo No. MA-24-26; MA-24-27

By William Kirkland & Dave Pouliot

Legal Land Owner Lee Percy Thorne Address

Operator Alvin Jurica - leasing Address

Water is deliverd by:— x 1. Private System; 2. Ditch Company; 3. State Project; 4. Federal Project; 5. Irrigation District

If under Ditch Company, Irrigation District, or Government Project, state the number of shares or inches, acre feet, as the case may be in said system

App. No. Decree No.	NAME OF APPROPRIATOR TO WHOM DECREED	NAME OF STREAM	Date App. Date Priority	Miner's Inches	In Use	NAME OF DITCH (Water Delivered By)	No.	R/F	P/G/S	Present Irr. Acres	Irrigable Acres
A-592	Alvin Jurica	Powder River	10-13-49	1500	Yes	Jurica Pump	1	R		268	0
A-235	William L. Houston	Dry Creek	10-25-02	200	Stock						
A-308	Peter Van Gurp	Foster Creek	6-10-10	500	Stock						
A-351	Peter Van Gurp	Hillside Draw	6-10-10	500	Stock						

NOTE: R—Denotes Regular Irrigation. F—Flood Irrigation. P—Water diverted by means of pumping. G—Water diverted by gravity. S—Stored Water.

Condition of System Good Topography Valley River Basin Yellowstone

Adequate Supply: Yes ..... No x Explain Flood Water

Remarks *A-592 belongs to Alvin Jurica for other land he owns, but also uses water here.

Also in: Plat No. Twp. Rge.	Plat No. Twp. Rge.	Plat No. Twp. Rge.
Plat No. Twp. Rge.	Plat No. Twp. Rge.	Plat No. Twp. Rge.

Information From:

Field Survey & Foreman

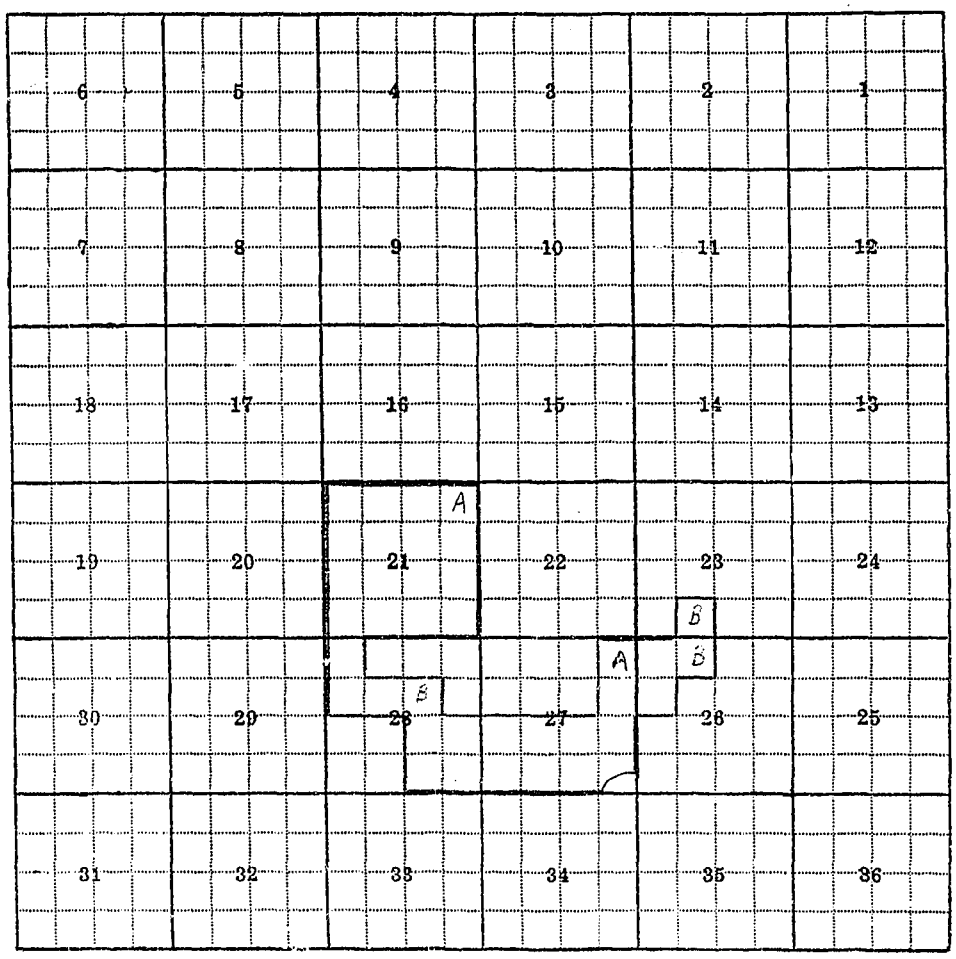

21-A, 23-B, 26-B, 27-A, 28-B

F-1-A

County Powder River

STATE OF MONTANA
STATE ENGINEERS OFFICE
Water Resources Survey

T 1S R 53E Plat No. 9

Farm Checked: Date 9-14-60

Photo No. MA-24-26

By William Kirkland, & Dave Pouliot

Legal Land Owner Otis & Naomi Wallace Address

Operator Address

Water is deliverd by:— X 1. Private System; 2. Ditch Company; 3. State Project; 4. Federal Project, 5. Irrigation District

If under Ditch Company, Irrigation District, or Government Project, state the number of shares or inches, acre feet, as the case may be in said system

App. No. Decree No.	NAME OF APPROPRIATOR TO WHOM DECREED	NAME OF STREAM	Date App. Date Priority	Miner's Inches	In Use	NAME OF DITCH (Water Delivered By)	No.	R/F	P/G/S	Present Irr. Acres	Irrigable Acres
A-944	Fred W. Mehls	A Dry Draw	10-29-13	500	Yes	Wallace Dikes	1	F		160	0

NOTE: R—Denotes Regular Irrigation. F—Flood Inigation. P—Water diverted by means of pumping. G—Water diverted by gravity. S—Stored Water.

Condition of System Good Topography Valley River Basin Yellowstone

Adequate Supply: Yes No X Explain Flood Water

Remarks

Also in: Plat No. 19 Twp. 2S Rge. 53E	Plat No. Twp. Rge.	Plat No. Twp. Rge.
Plat No. Twp. Rge.	Plat No. Twp. Rge.	Plat No. Twp. Rge.

Information From:

Field Survey

6	5	4	3	2	1
7	8	9	10	11	12
18	17 A	16	15	14	13
19 A	20 A	21	22	23	24
30 A	29	28	27	26	25
31 A	32 A	33	34	35	36

17-A, 19-A, 20-A, 30-A, 31-A, 32-A

F-1-A

County Powder River

Farm Checked: Date 9-14-60

By William Kirkland & Dave Pouliot

STATE OF MONTANA
STATE ENGINEERS OFFICE
Water Resources Survey

T. 1S R. 53E Plat No. 9

Photo No. MA-24-59

Legal Land Owner Ida McKenzie Address

Operator J. Preston Address Broadus

Water is deliverd by:— x 1. Private System; 2. Ditch Company; 3. State Project; 4. Federal Project; 5. Irrigation District

If under Ditch Company, Irrigation District, or Government Project, state the number of shares or inches, acre feet, as the case may be in said system

App. No. Decree No.	NAME OF APPROPRIATOR TO WHOM DECREED	NAME OF STREAM	Date App. Date Priority	Miner's Inches	In Use	NAME OF DITCH (Water Delivered By)	No.	R/F	P/G/S	Present Irr. Acres	Irrigable Acres
A-189	G. F. McKenzie	Crow Creek	3-16-03	1000	Part-Yes	McKenzie Dikes	1	F		0	60

NOTE: R—Denotes Regular Irrigation. F—Flood Irrigation. P—Water diverted by means of pumping. G—Water diverted by gravity. S—Stored Water.

Condition of System Good Topography Valley River Basin Yellowstone

Adequate Supply: Yes ..... No x Explain Flood Water

Remarks *A-189 also used in T. 1S - R. 54 E., Section 19.

Also in: Plat No. 10 Twp. 1S Rge. 54E | Plat No. ..... Twp. ..... Rge. ..... | Plat No. ..... Twp. ..... Rge. .....
Plat No. ..... Twp. ..... Rge. ..... | Plat No. ..... Twp. ..... Rge. ..... | Plat No. ..... Twp. ..... Rge. .....

Information From:

J. Preston

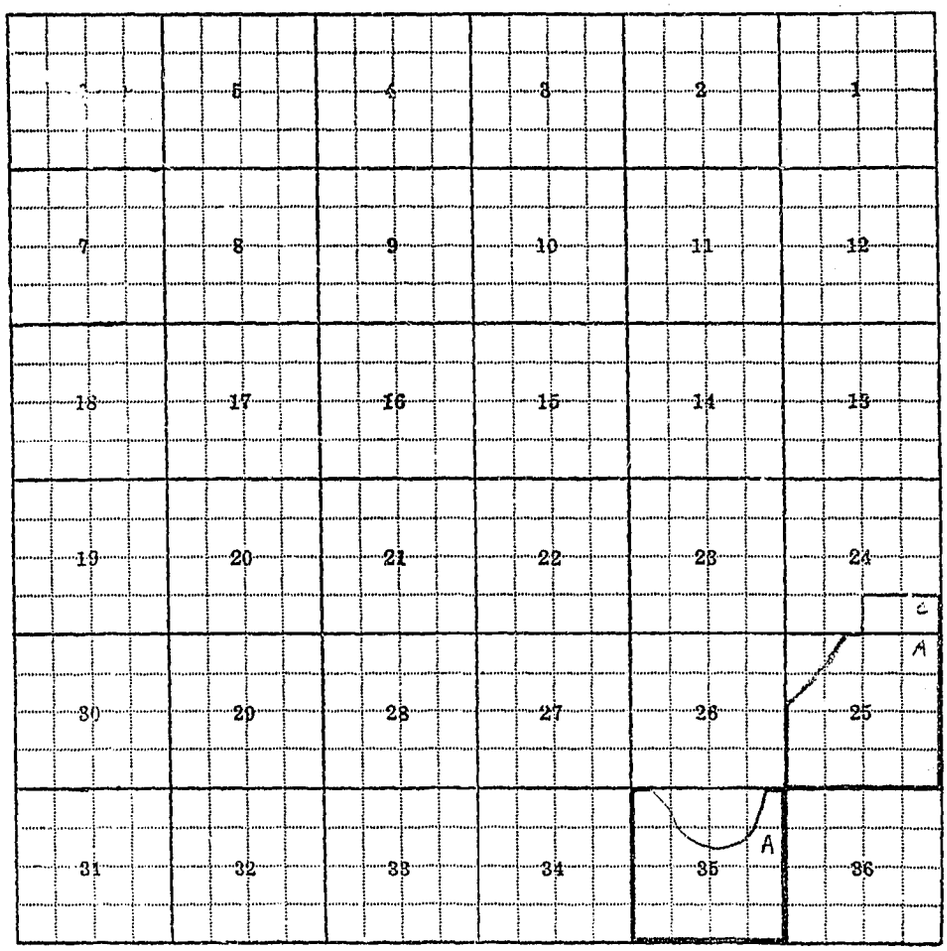
6
5
4
3
2
1
7
8
9
10
11
12
18
17
16
15
14
13
19
20
21
22
23
24
C
A
30
29
28
27
26
25
A
31
32
33
34
35
36

24-C, 25-A, 35-A

F-1-A

County Powder River

Farm Checked: Date 8-10-61

By Jan Beck

STATE OF MONTANA

STATE ENGINEERS OFFICE

Water Resources Survey

T 1S R 53E Plat No. 0

Photo No. 24-27

Legal Land Owner United States of America Address

Operator Address

Water is deliverd by:— 1. Private System; 2. Ditch Company; 3. State Project; 4. Federal Project; 5. Irrigation District

If under Ditch Company, Irrigation District, or Government Project, state the number of shares or inches, acre feet, as the case may be in said system

App. No. Decree No.	NAME OF APPROPRIATOR TO WHOM DECREED	NAME OF STREAM	Date App. Date Priority	Miner's Inches	In Use	NAME OF DITCH (Water Delivered By)	No.	R/F	P/G/S	Present Irr. Acres	Irrigable Acres
	STOCK WATER										
A-907	Meri Anderson	Unknown Dry Coulee	4-10-15	500	Stock						

NOTE: R—Denotes Regular Irrigation. F—Flood Irrigation. P—Water diverted by means of pumping. G—Water diverted by gravity. S—Stored Water.

Condition of System Topography River Basin Yellowstone

Adequate Supply: Yes No Explain

Remarks

Also in: Plat No. Twp. Rge.	Plat No. Twp. Rge.	Plat No. Twp. Rge.
Plat No. Twp. Rge.	Plat No. Twp. Rge.	Plat No. Twp. Rge.

Information From:

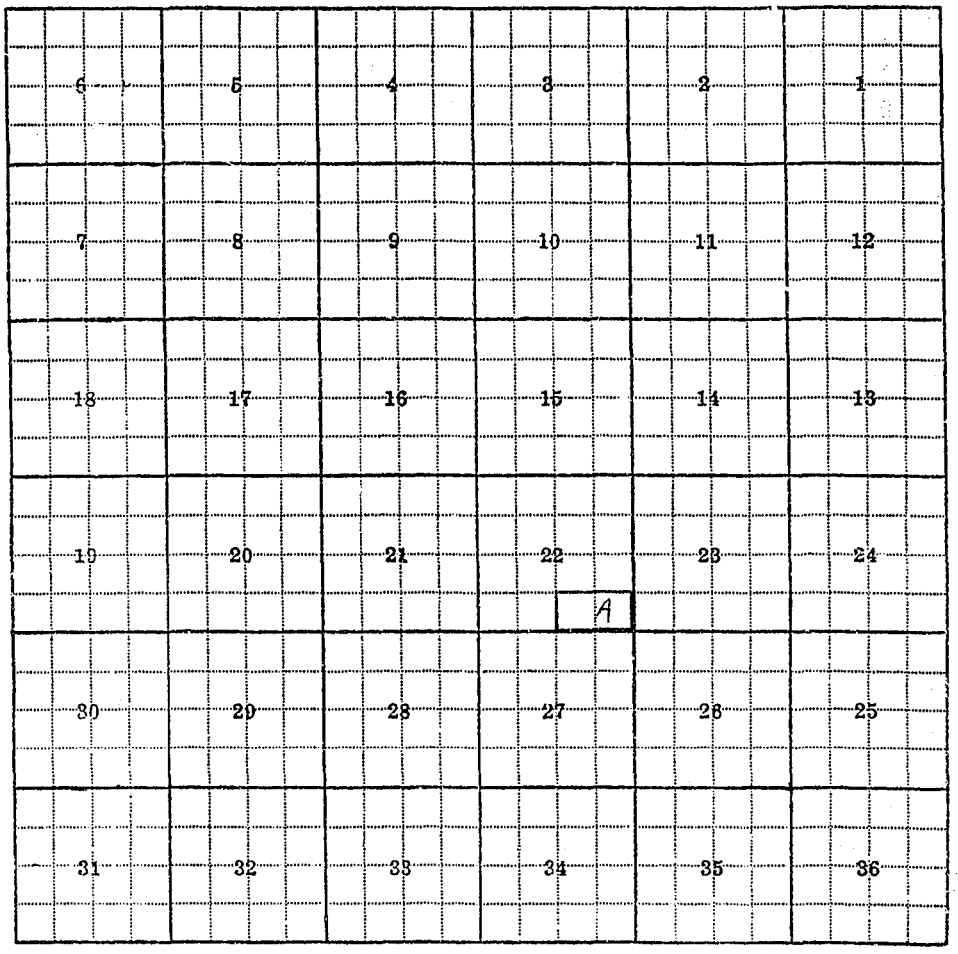

NOTE: All United States of America ownership is not platted. Only that part where the appropriation is located. See ownership plat for any additional ownership required.

22-A

10
T1S
R54E

F-1-A

County Powder River

STATE OF MONTANA
STATE ENGINEERS OFFICE
Water Resources Survey

T. 1S R. 54E Plat No. 10

Farm Checked: Date 9-23-60

Photo No. MA-24-110; 24-59; 24-109

By William Kirkland & Dave Pouliot

Legal Land Owner Walter Brewer Jr. Address

Operator Address

Water is deliverd by:— ✓ 1. Private System; 2. Ditch Company; 3. State Project; 4. Federal Project; 5. Irrigation District

If under Ditch Company, Irrigation District, or Government Project, state the number of shares or inches, acre feet, as the case may be in said system

App. No. Decree No.	NAME OF APPROPRIATOR TO WHOM DECREED	NAME OF STREAM	Date App. Date Priority	Miner's Inches	In Use	NAME OF DITCH (Water Delivered By)	No.	R/F	P/G/S	Present Irr. Acres	Irrigable Acres
A-847)	A. D. Plymell	Timber Creek	10-31-03	500	Yes						
A-845)	Grace M. Ducello	Timber Creek	8-8-14	300	Yes	Brewer Dikes	1	F		378	0
A-596	Chambers Kellar	Powder River	10-5-37	200	Stock						
A-805	Albert D. Plymell	Stump Creek	3-5-08	1000	Stock						
*A-584	L. W. Cuthrie	Powder River	9-30-49	400	No						
A-587	Rachel E. Holt	Powder River	8-6-03	500	No						
A-604	Mildred Miles	Powder River	7-26-54	1500	No						

NOTE: R—Denotes Regular Irrigation. F—Flood Irrigation. P—Water diverted by means of pumping. G—Water diverted by gravity. S—Stored Water.

Condition of System Good Topography Valley River Basin Yellowstone

Adequate Supply: Yes..... No X Explain Flood Water

Remarks *A-584 is for right-of-way of an old pump ditch that is now abandoned.

Also in: Plat No. Twp. Rge.	Plat No. Twp. Rge.	Plat No. Twp. Rge.
Plat No. Twp. Rge.	Plat No. Twp. Rge.	Plat No. Twp. Rge.

Information From:

Walter Brewer

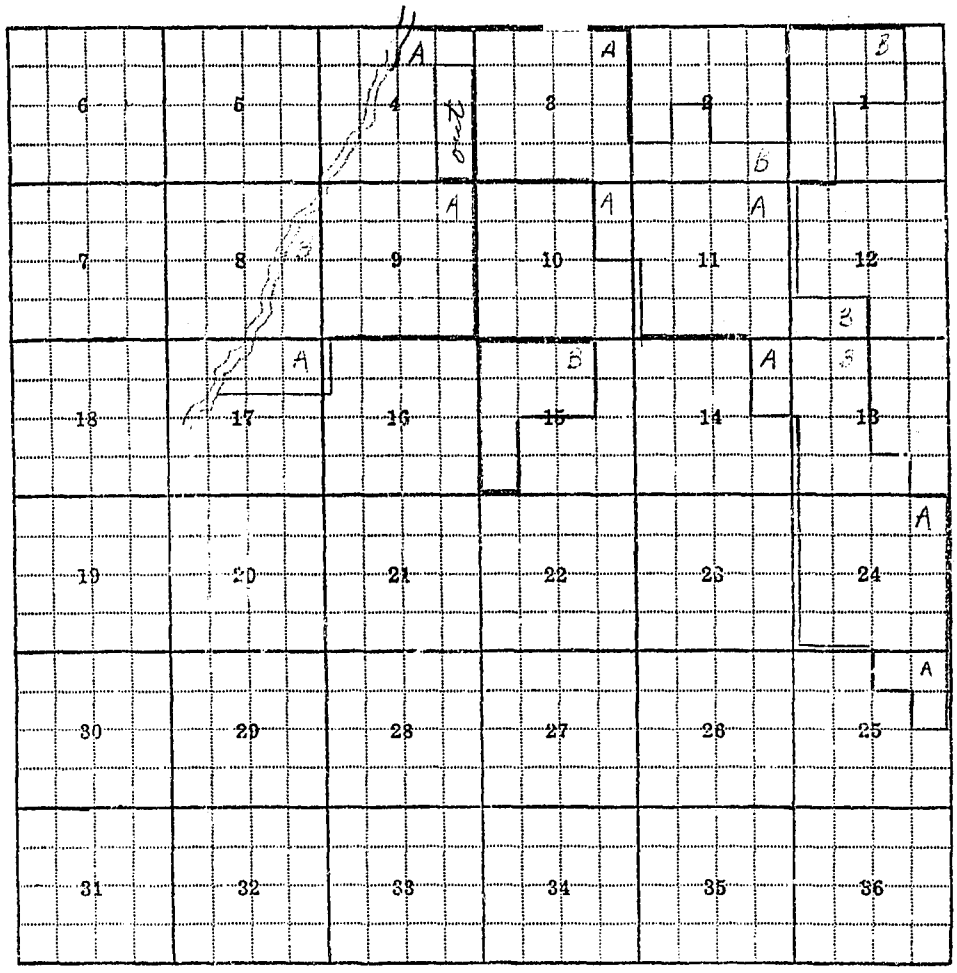

1-B, 2-B, 3-A, 4-A, 8-B, 9-A, 10-A, 11-A, 12-B, 13-B, 14-A, 15-B, 17-A, 24-A, 25-A

F-1-A

County Powder River

Farm Checked: Date 9-14-60

By William Kirkland & Dave Pouliot

STATE OF MONTANA
STATE ENGINEERS OFFICE
Water Resources Survey

T. 1S R. 54E Plat No. 10

Photo No. MA-24-59; 24-60

Legal Land Owner Gladys, Charles, & George Markos Address

Operator Address

Water is deliverd by:— 1. Private System; 2. Ditch Company; 3. State Project; 4. Federal Project; 5. Irrigation District

If under Ditch Company, Irrigation District, or Government Project, state the number of shares or inches, acre feet, as the case may be in said system

App. No. Decree No.	NAME OF APPROPRIATOR TO WHOM DECREED	NAME OF STREAM	Date App. Date Priority	Miner's Inches	In Use	NAME OF DITCH (Water Delivered By)	No.	R/F	P/G/S	Present Irr. Acres	Irrigable Acres
A-602	Theros Markos	Powder River	6-6-50	2000	Yes	Markos Dikes		F		75	0
A-33	Thomas Barnard	Barnard Coulee	10-17-98	500	Stock						
A-888	William E. Barnard	W. L. Creek	4-20-05	400	Stock						

NOTE: R—Denotes Regular Irrigation. F—Flood Irrigation. P—Water diverted by means of pumping. G—Water diverted by gravity. S—Stored Water.

Condition of System Good Topography River Bottom River Basin Yellowstone

Adequate Supply: Yes ..... No X Explain Flood Water

Remarks

Also in: Plat No. 9 Twp. 1S Rge. 53E Plat No. ..... Twp. ..... Rge.	Plat No. ..... Twp. ..... Rge. ..... Plat No. ..... Twp. ..... Rge.	Plat No. ..... Twp. ..... Rge. ..... Plat No. ..... Twp. ..... Rge. .....

Information From:

Field Survey & Mr. Miles

Yellowstone River Compact

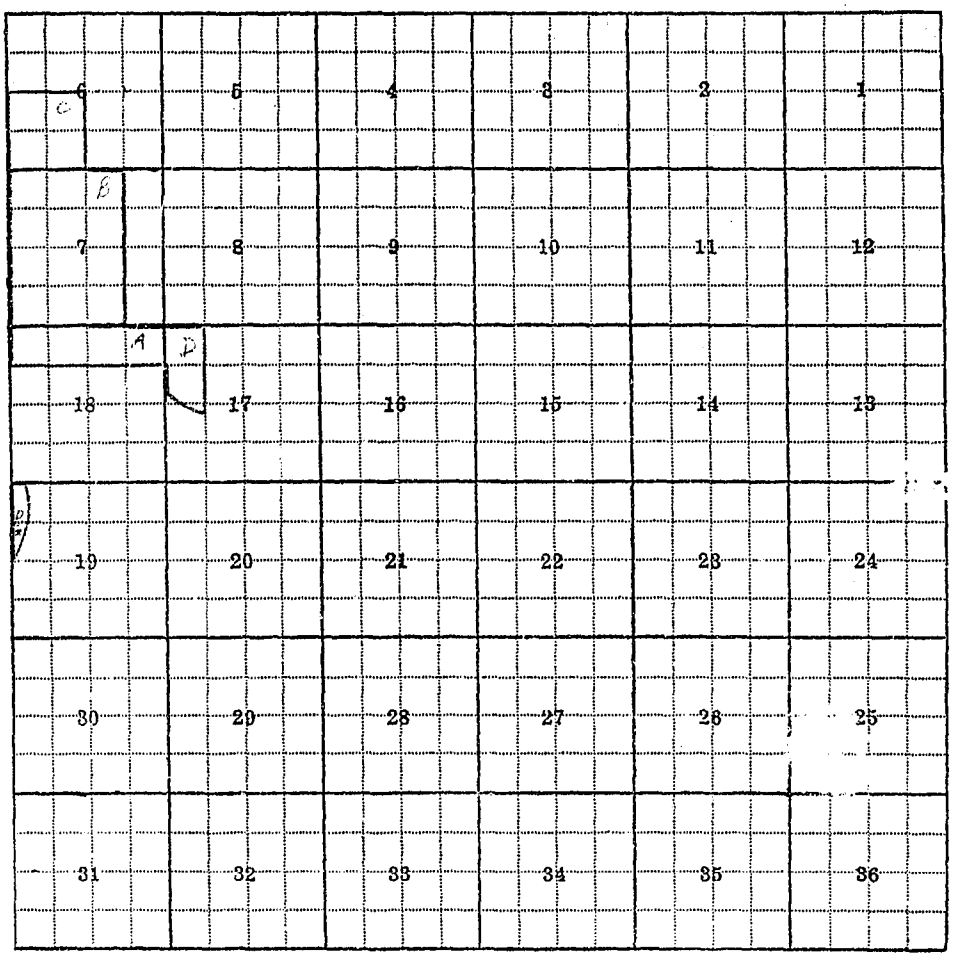

6-C, 7-B, 17-D, 18-A, 19-B

F-1-A

County Powder River

Farm Checked: Date 9-23-60

By William Kirkland & Dave Pouliot

STATE OF MONTANA
STATE ENGINEERS OFFICE
Water Resources Survey

T. 1S R. 54E Plat No. 10

Photo No. MA-24-60; 24-61

Legal Land Owner Earl McGill Address

Operator Address

Water is deliverd by:— X 1. Private System; 2. Ditch Company; 3. State Project; 4. Federal Project; 5. Irrigation District

If under Ditch Company, Irrigation District, or Government Project, state the number of shares or inches, acre feet, as the case may be in said system

App. No. Decree No.	NAME OF APPROPRIATOR TO WHOM DECREED	NAME OF STREAM	Date App. Date Priority	Miner's Inches	In Use	NAME OF DITCH (Water Delivered By)	No.	R/F	P/G/S	Present Irr. Acres	Irrigable Acres
A-846	Earl McGill	Timber Creek	7-22-50	2000	Yes	McGill Dikes	1	F		111	0
A-915	Ernest Clement	Unnamed Tributary of Timber Creek	5-16-11	500	Stock						

NOTE: R—Denotes Regular Irrigation. F—Flood Irrigation. P—Water diverted by means of pumping. G—Water diverted by gravity. S—Stored Water.

Condition of System Good Topography Valley River Basin Yellowstone

Adequate Supply: Yes..... No. X Explain Flood Water

Remarks

Also in: Plat No. 20 Twp. 2S Rge. 54E	Plat No. Twp. Rge.	Plat No. Twp. Rge.
Plat No. Twp. Rge.	Plat No. Twp. Rge.	Plat No. Twp. Rge.

Information From:
Earl McGill

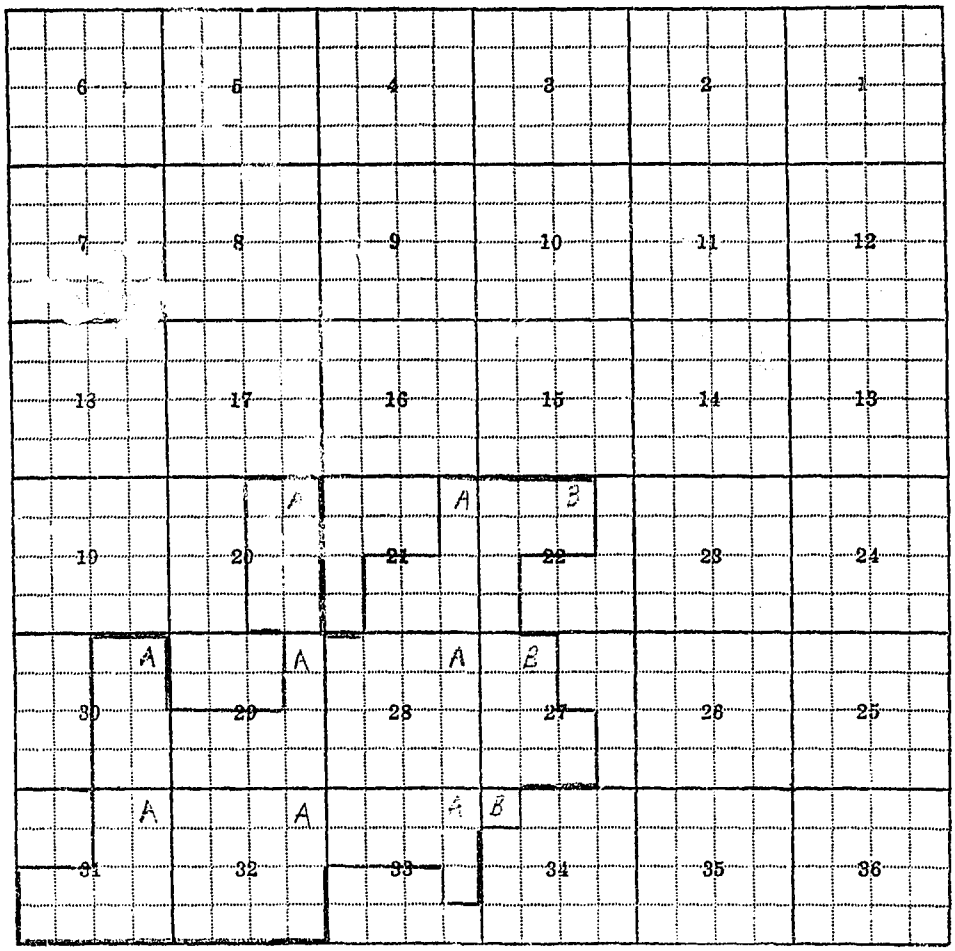

20-A, 21-A, 22-B, 27-B, 28-A, 29-A, 30-A, 31-A, 32-A, 33-A, 34-B

P-1-A

County Powder River

Farm Checked: Date 9-23-60

By William Kirkland & Dave Pouliot

STATE OF MONTANA
STATE ENGINEERS OFFICE
Water Resources Survey

T. 1S R. 54E Plat No. 10

Photo No. MA-24-60: 24-61

Legal Land Owner Ida McKenzie Address

Operator T. Preston Address

Water is deliverd by:— x 1. Private System; 2. Ditch Company; 3. State Project; 4. Federal Project; 5. Irrigation District

If under Ditch Company, Irrigation District, or Government Project, state the number of shares or inches, acre feet, as the case may be in said system

App. No. Decree No.	NAME OF APPROPRIATOR TO WHOM DECREED	NAME OF STREAM	Date App. Date Priority	Miner's Inches	In Use	NAME OF DITCH (Water Delivered By)	No.	R/F	P/G/S	Present Irr. Acres	Irrigable Acres
A-189	G. F. McKenzie	Crow Creek	3-16-03	1000	Yes	McKenzie Dikes	1	F		260	0
A-584	L. W. Guthrie	Powder River	9-30-49	400	No						
A-587	Rachel E. Holt	Powder River	8-6-03	500	No						
A-596	Chambers Kellar	Powder River	10-5-37	200	No						

NOTE: R—Denotes Regular Irrigation. F—Flood Irrigation. P—Water diverted by means of pumping. G—Water diverted by gravity. S—Stored Water.

Condition of System Good Topography Valley River Basin Yellowstone

Adequate Supply: Yes..... No x Explain Flood Water

Remarks *A-584 is for right-of-way for an old pump ditch that is abandoned.

Also in:								
Plat No. 9	Twp. 1S	Rge. 53E	Plat No.	Twp.	Rge.	Plat No.	Twp.	Rge.
Plat No.	Twp.	Rge.	Plat No.	Twp.	Rge.	Plat No.	Twp.	Rge.

Information From:

T. Preston

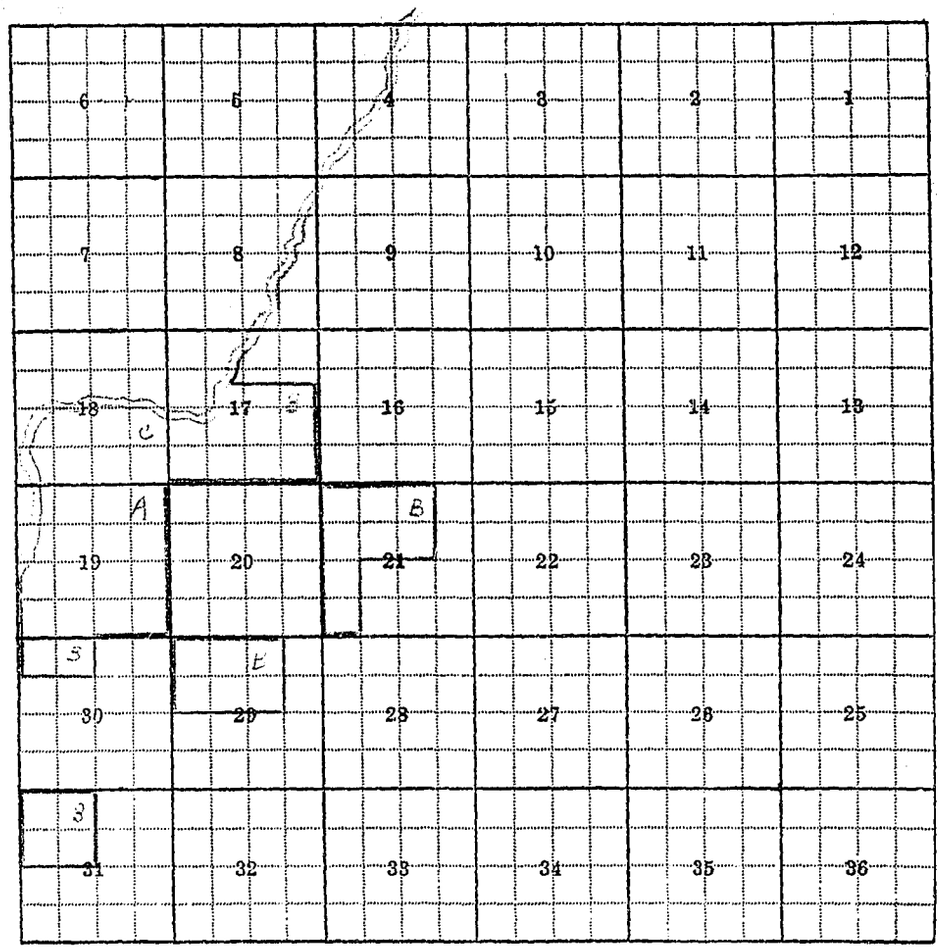

17-B, 18-C, 19-A, 21-B, 29-B, 30-B, 31-B

F-1-A

County Powder River

STATE OF MONTANA
STATE ENGINEERS OFFICE
Water Resources Survey

T. 1S R. 54E Plat No. 10

Farm Checked: Date 9-14-60

Photo No. MA-24-59

By William Kirkland & Dave Pouliot

Legal Land Owner Mildred Miles Address

Operator Address

Water is deliverd by: X 1. Private System; 2. Ditch Company; 3. State Project; 4. Federal Project; 5. Irrigation District

If under Ditch Company, Irrigation District, or Government Project, state the number of shares or inches, acre feet, as the case may be in said system

App. No. Decree No.	NAME OF APPROPRIATOR TO WHOM DECREED	NAME OF STREAM	Date App. Date Priority	Minor's Inches	In Use	NAME OF DITCH (Water Delivered By)	No.	R/F	P/G/S	Present Irr. Acres	Irrigable Acres
A-587)	Rachel E. Holt	Powder River	8-6-03	500	Yes						
A-604)	Mildred Miles	Powder River	7-26-54	1500	Yes	Miles Pump	1	F		80	0
A-889	Charles W. Miles	W. L. Creek	3-17-41	2000	Yes	Miles Dikes	1	F		78	0

NOTE: R—Denotes Regular Irrigation. F—Flood Irrigation. P—Water diverted by means of pumping. G—Water diverted by gravity. S—Stored Water.

Condition of System Good Topography Valley River Basin Yellowstone

Adequate Supply: Yes No. X Explain Flood Water

Remarks 80 acres under pump.

Also in: Plat No. 9 Twp. 1S Rge. 53E	Plat No. Twp. Rge.	Plat No. Twp. Rge.
Plat No. Twp. Rge.	Plat No. Twp. Rge.	Plat No. Twp. Rge.

Information From:
Mr. Miles
Yellowstone River Compact

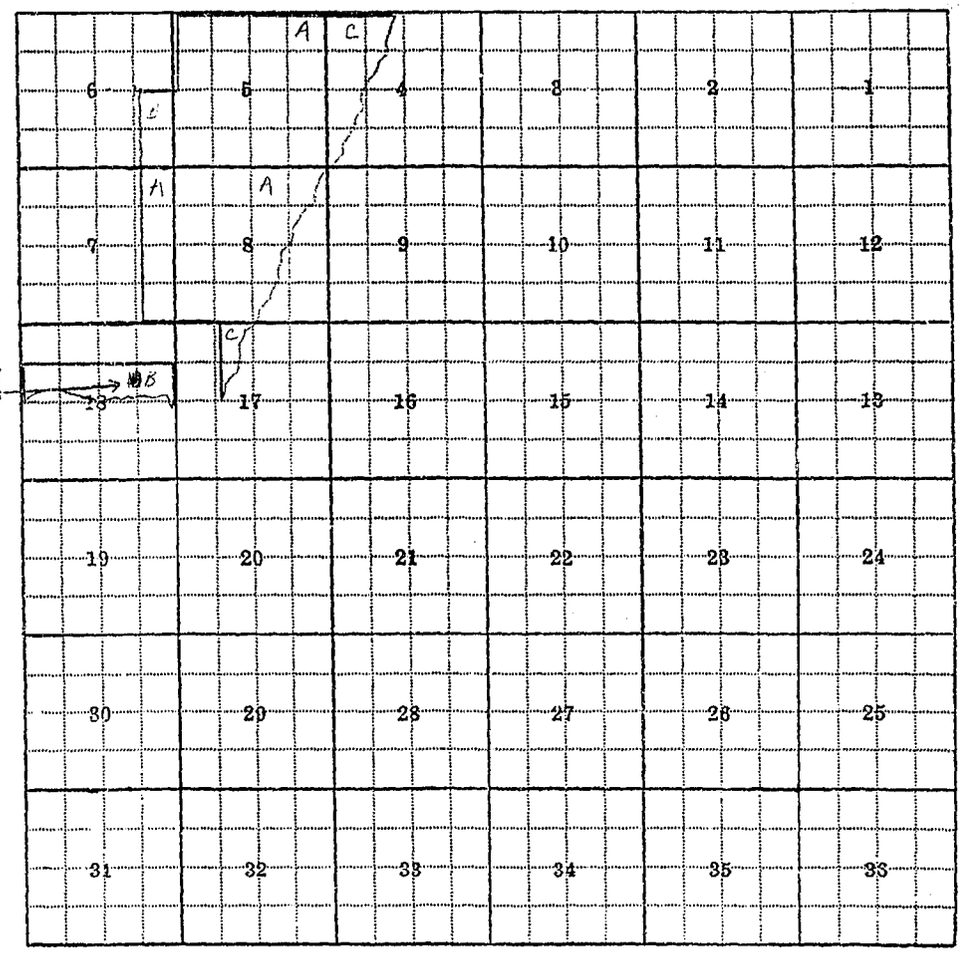

Inner-Cities Community Organization - 4 Cards

4-C, 5-A, 6-B, 7-A, 8-A, 17-C, 18-B

F-1-A

County Powder River

Farm Checked: Date 9-23-60

By William Kirkland & Dave Pouliot

STATE OF MONTANA
STATE ENGINEERS OFFICE
Water Resources Survey

T. 1S R. 54E Plat No. 10

Photo No. MA-24-109

Legal Land Owner Leslie T. Wilson Address

Operator Address

Water is deliverd by: X 1. Private System; 2. Ditch Company; 3. State Project; 4. Federal Project; 5. Irrigation District

If under Ditch Company, Irrigation District, or Government Project, state the number of shares or inches, acre feet, as the case may be in said system

App. No. Decree No.	NAME OF APPROPRIATOR TO WHOM DECREED	NAME OF STREAM	Date App. Date Priority	Miner's Inches	In Use	NAME OF DITCH (Water Delivered By)	No.	R/F	P/G/S	Present Irr. Acres	Irrigable Acres
Use		Timber Creek				Wilson Dikes	1	F		100	0
A-436	James B. Cassady	Mamie Creek	10-28-14	200	Stock						

NOTE: R—Denotes Regular Irrigation. F—Flood Irrigation. P—Water diverted by means of pumping. G—Water diverted by gravity. S—Stored Water.

Condition of System Good Topography River Basin Yellowstone

Adequate Supply: Yes No X Explain Flood Water

Remarks Pump System

Also in: Plat No. Twp. Rge.	Plat No. Twp. Rge.	Plat No. Twp. Rge.
Plat No. Twp. Rge.	Plat No. Twp. Rge.	Plat No. Twp. Rge.

Information From:
Leslie Wilson

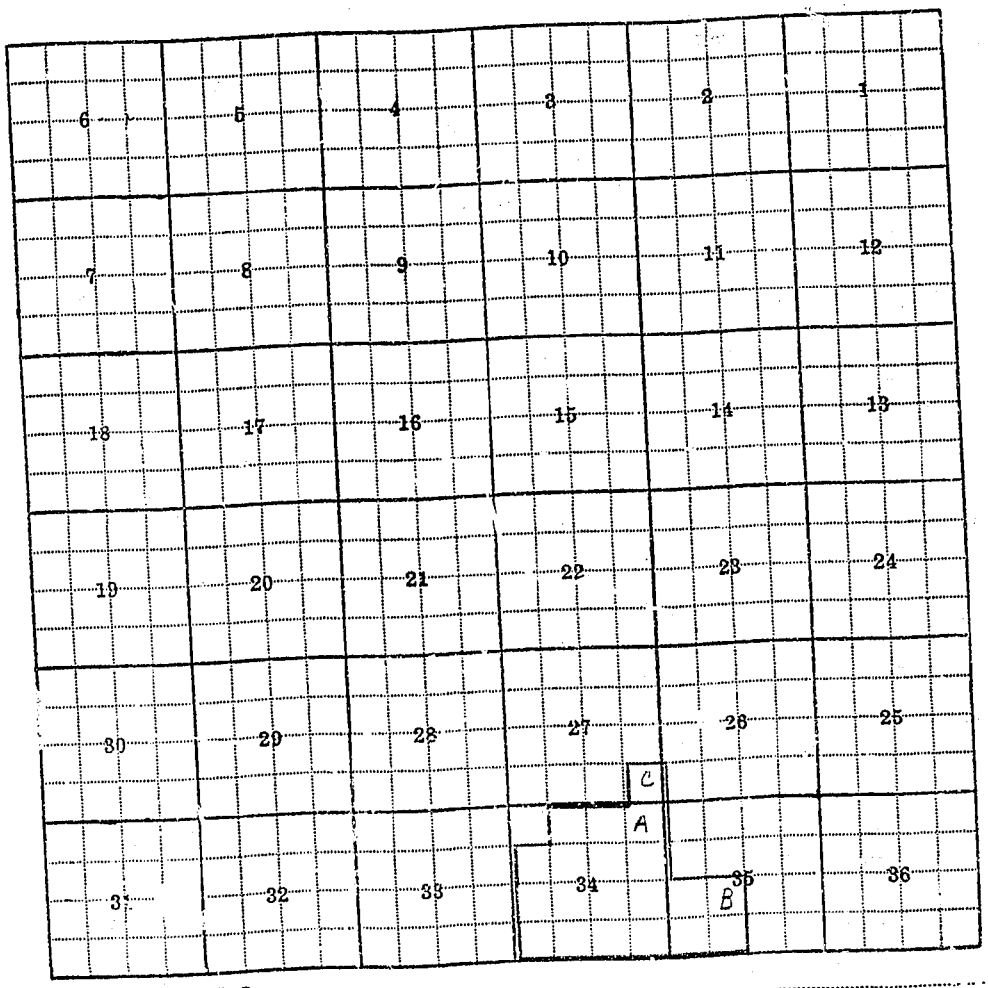
6
5
4
3
2
1
7
8
9
10
11
12
18
17
16
15
14
13
19
20
21
22
23
24
30
29
28
27
26
25
C
A
31
32
33
34
35
B
36

27-C, 34-A, 35-B